
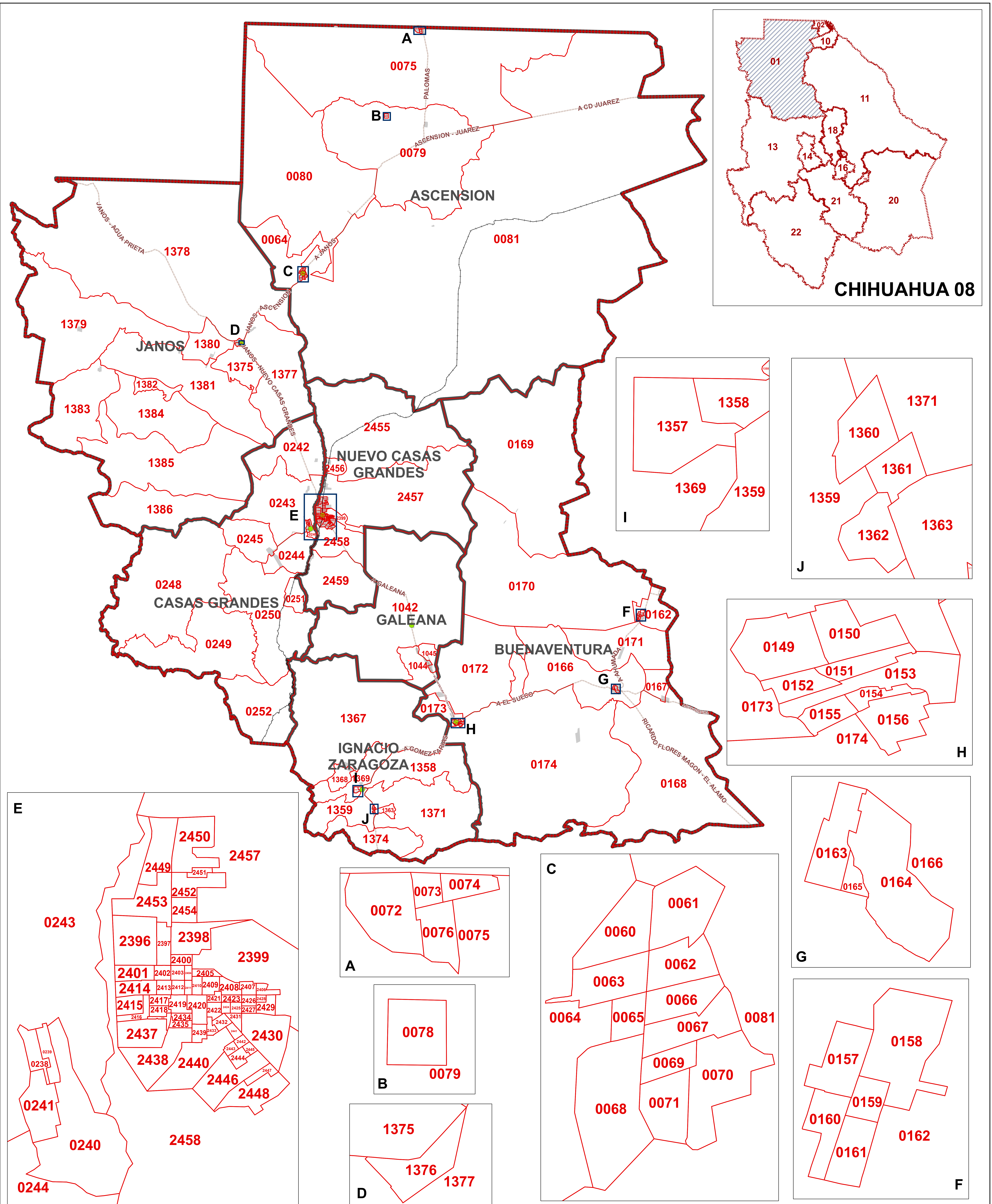
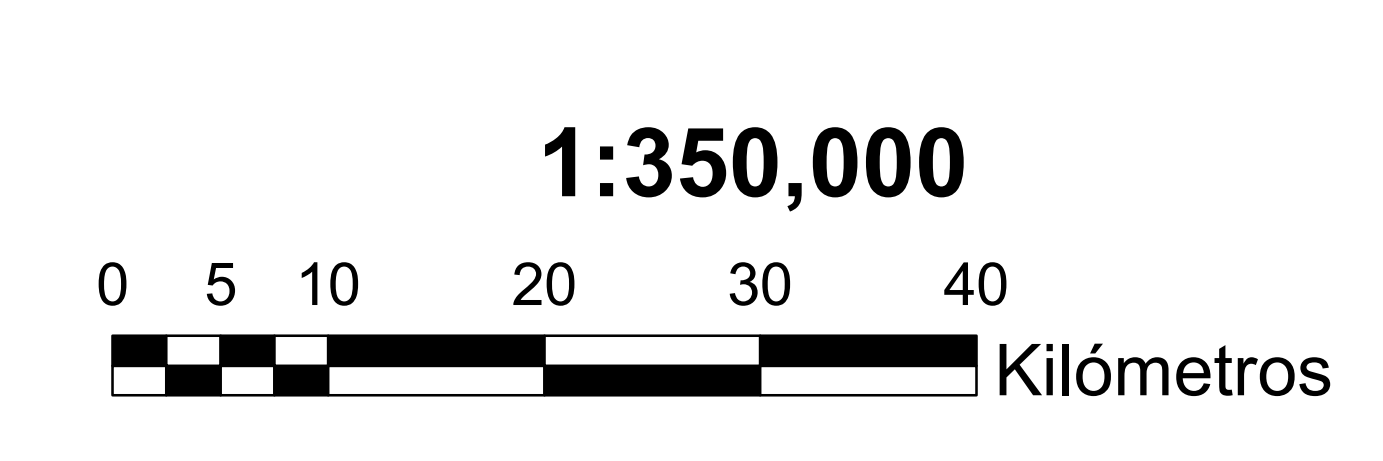


DISTRITO ELECTORAL LOCAL 01



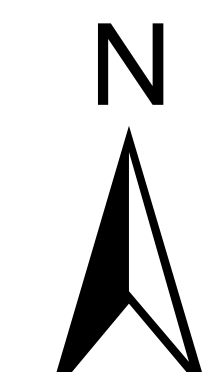
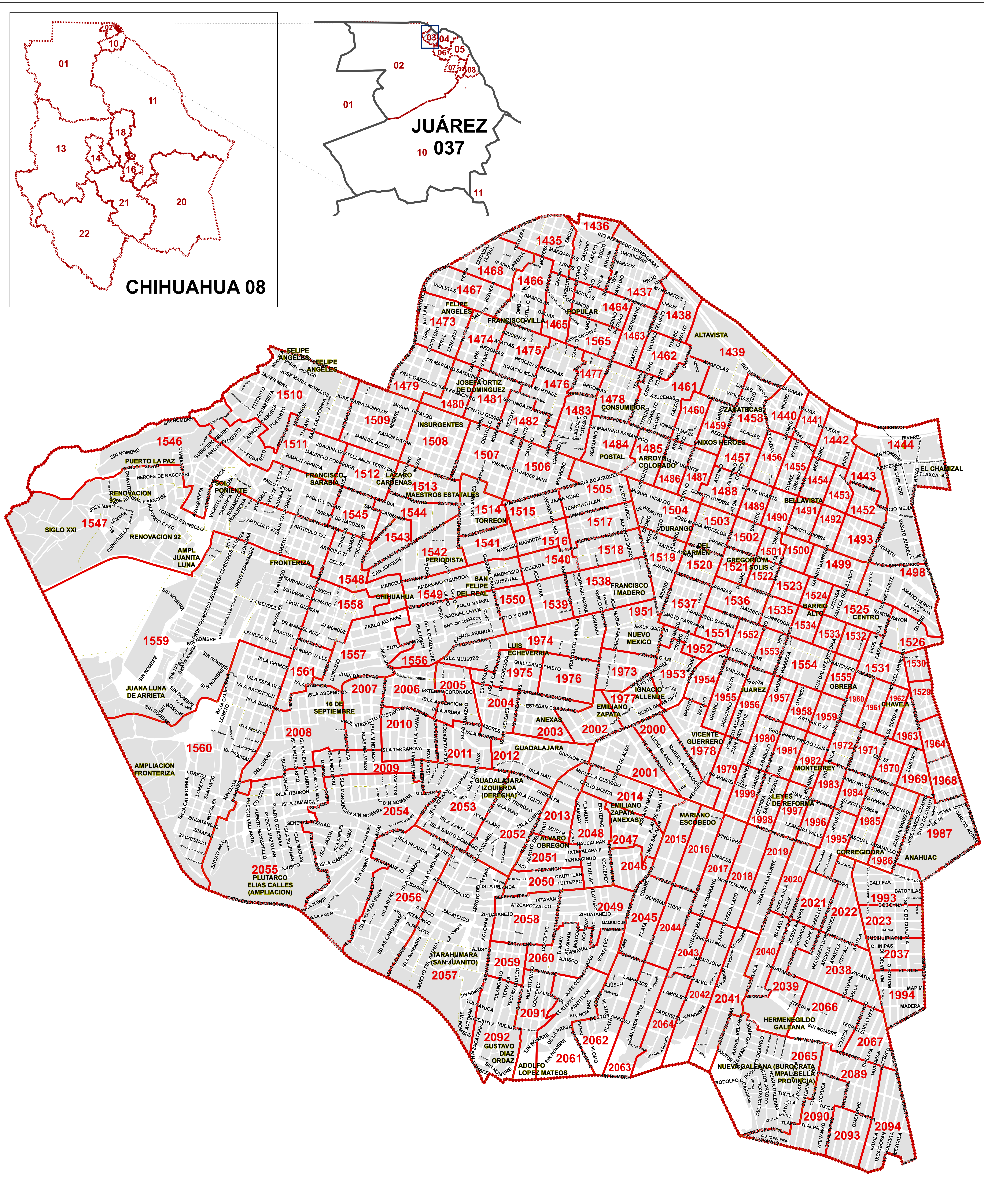
Simbología

Distrito local	Mancha urbana	Cabecera Municipal	Autopista
Municipio	Sección	Vía de ferrocarril	Carretera pavimentada

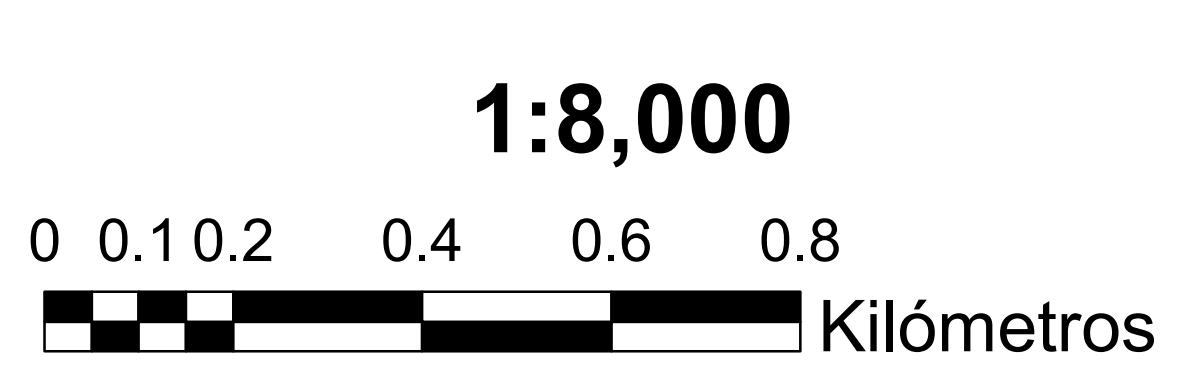


Fecha de actualización de la Base Geográfica Digital de Chihuahua: 15 de diciembre de 2025
 Fuente: INE - <https://cartografia.ine.mx/sige8/productosCartograficos/bases>

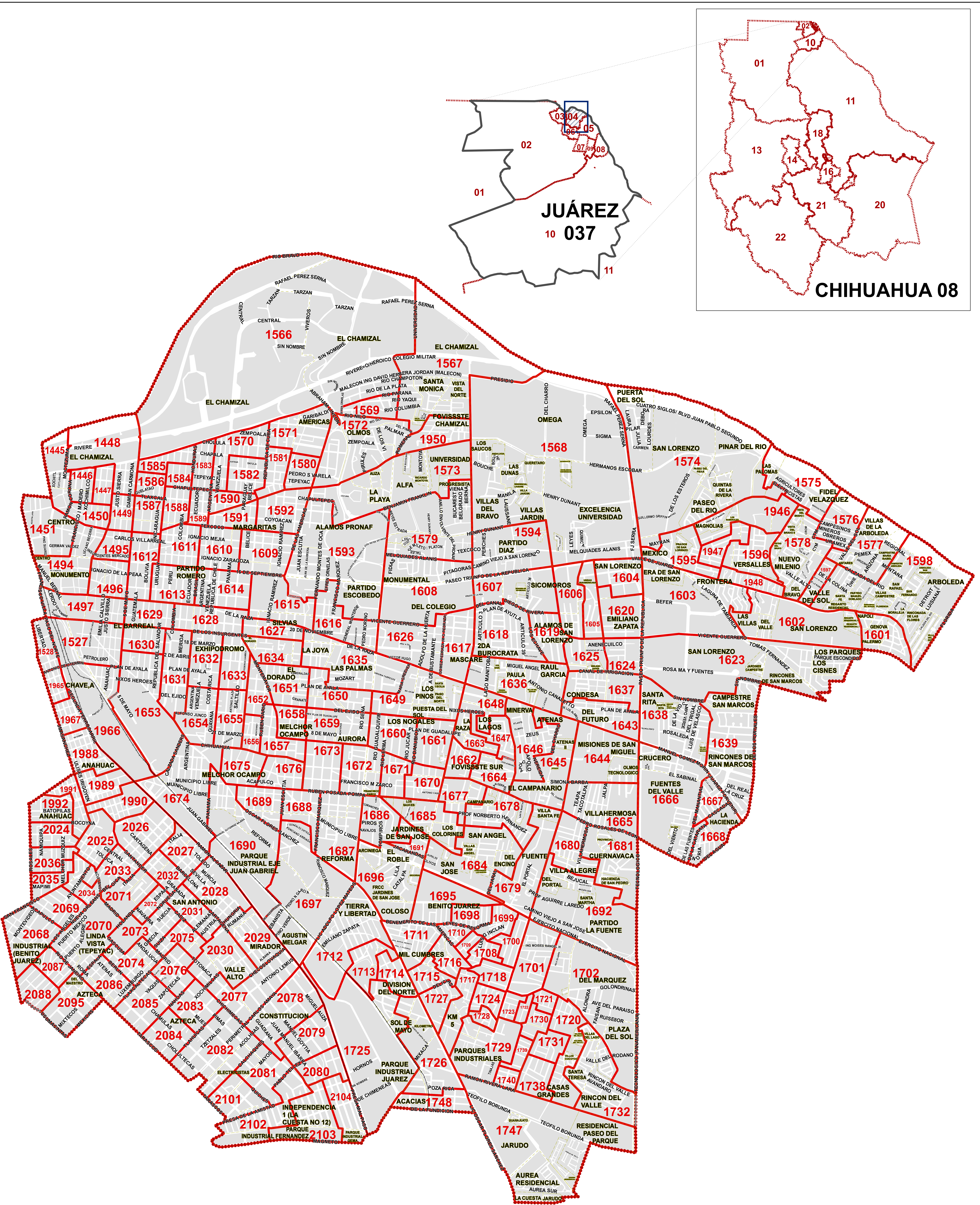
DISTRITO ELECTORAL LOCAL 03



Simbología	
	Distrito local
	Sección
	Cabecera municipal
	Autopista
	Manzana
	Colonia
	Vía de ferrocarril
	Carretera pavimentada




DISTRITO ELECTORAL LOCAL 04



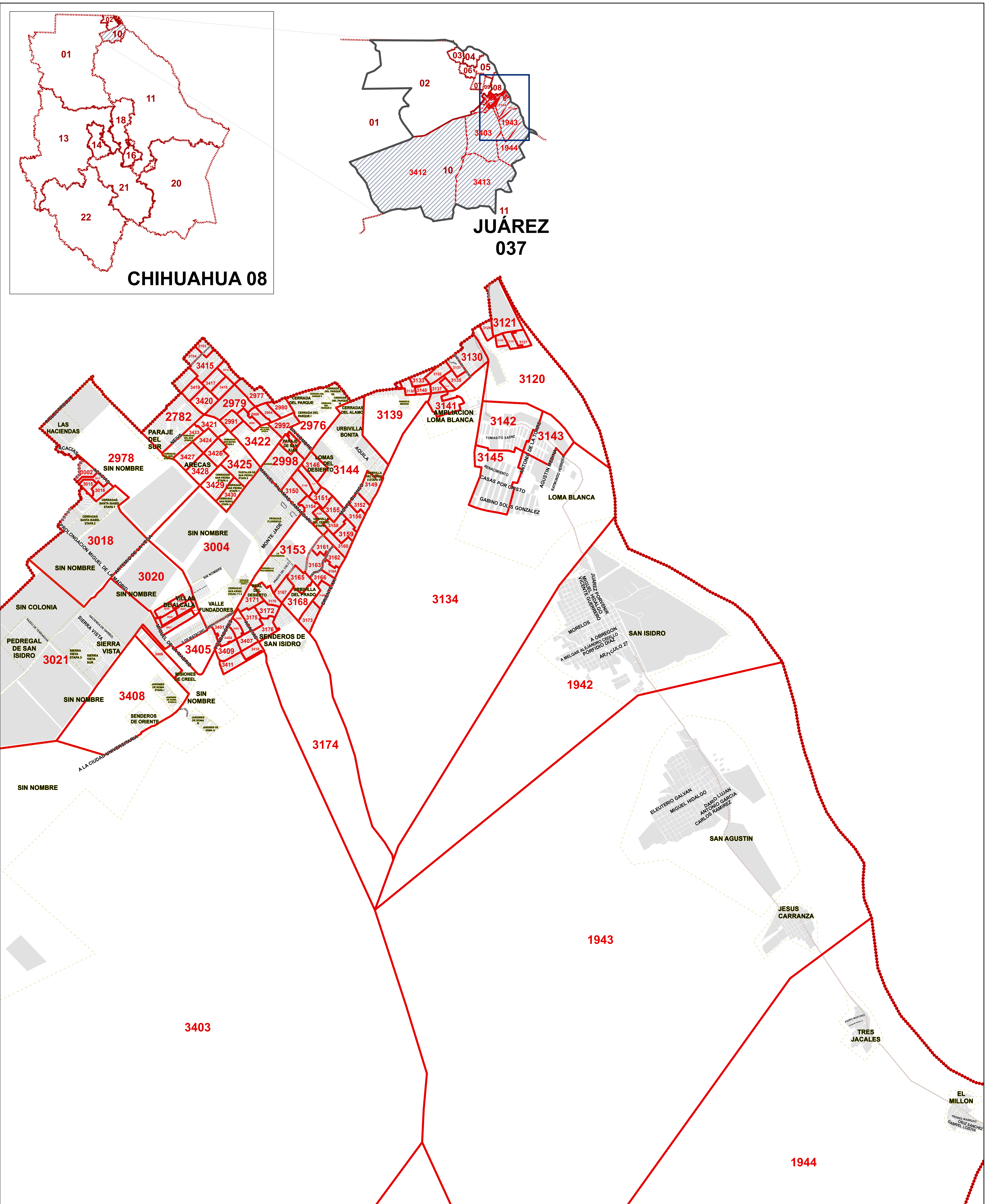
Simbología

- Distrito local
- Sección
- Cabecera municipal
- Autopista
- Manzana
- Colonia
- Vía de ferrocarril
- Carretera pavimentada

1:10,500



DISTRITO ELECTORAL LOCAL 10



CHIHUAHUA 08

JUÁREZ
037


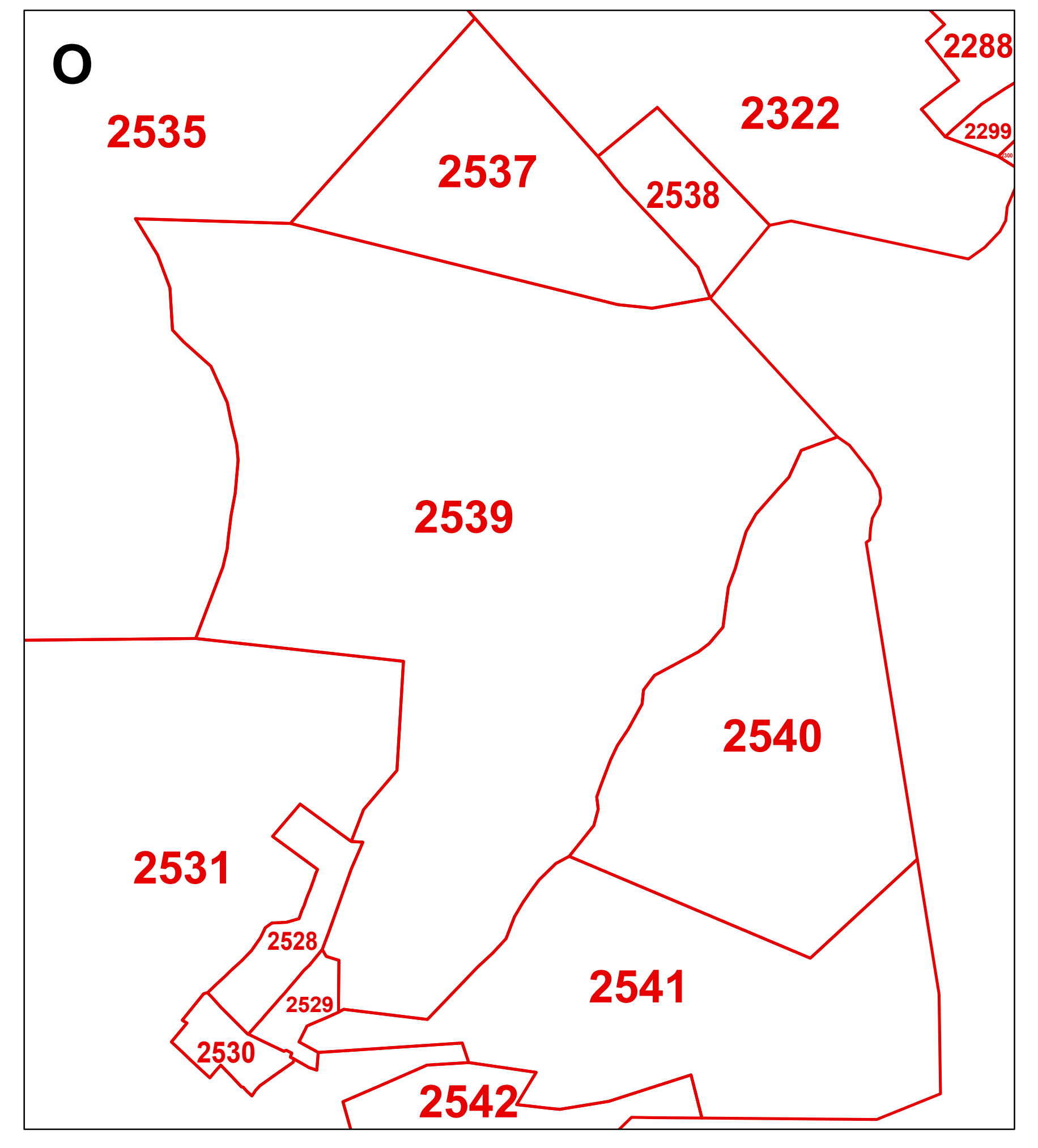
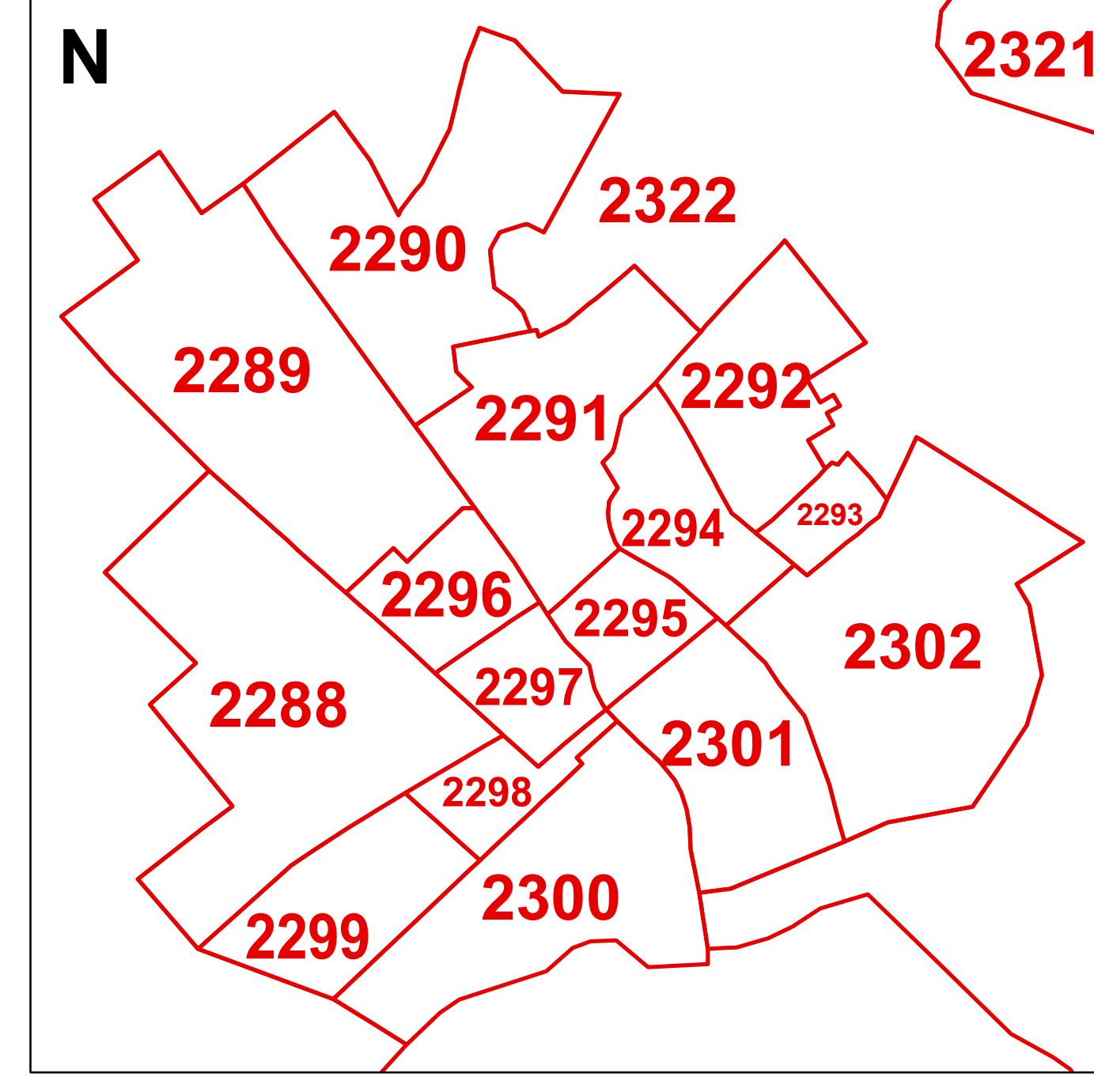
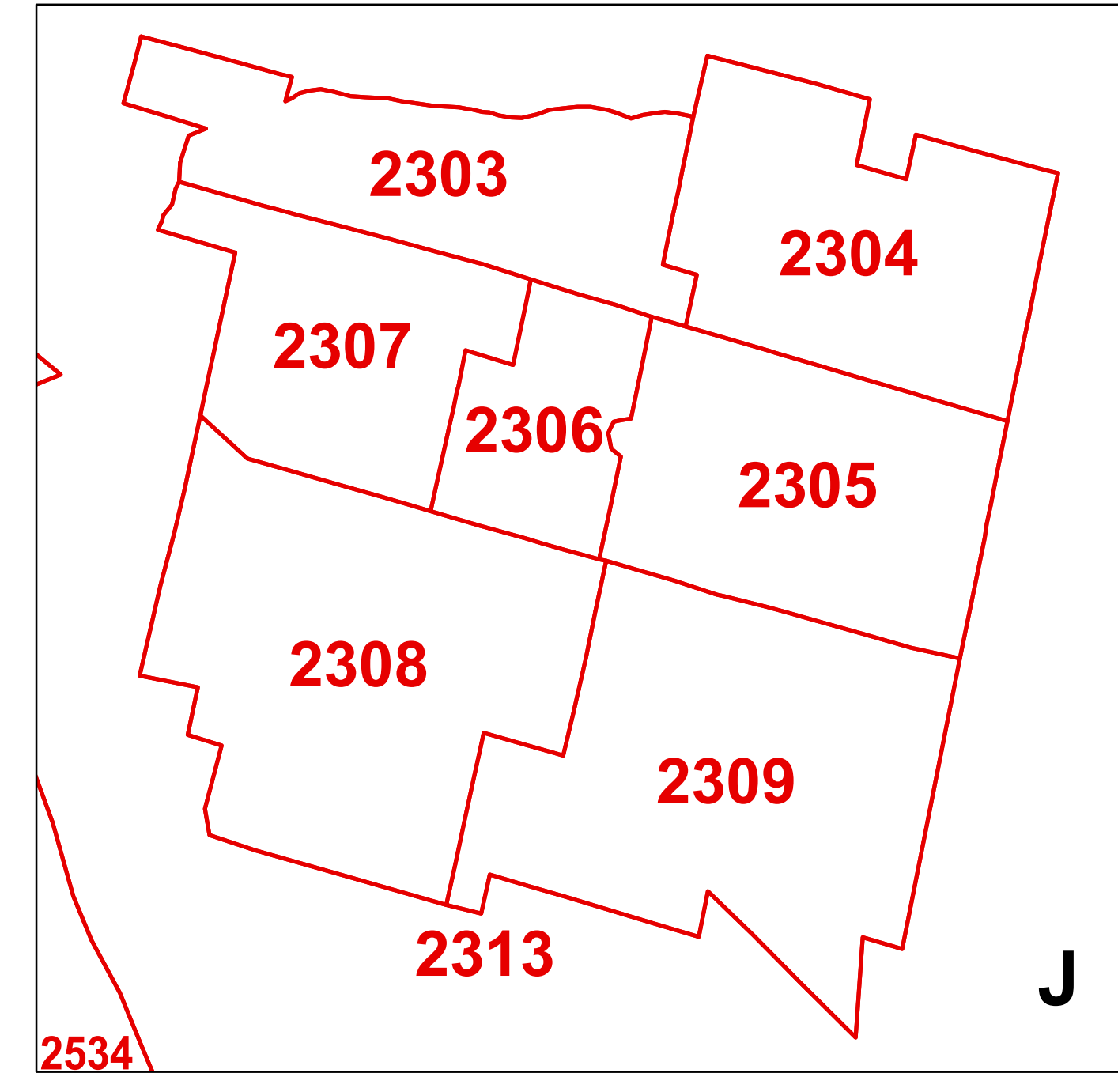
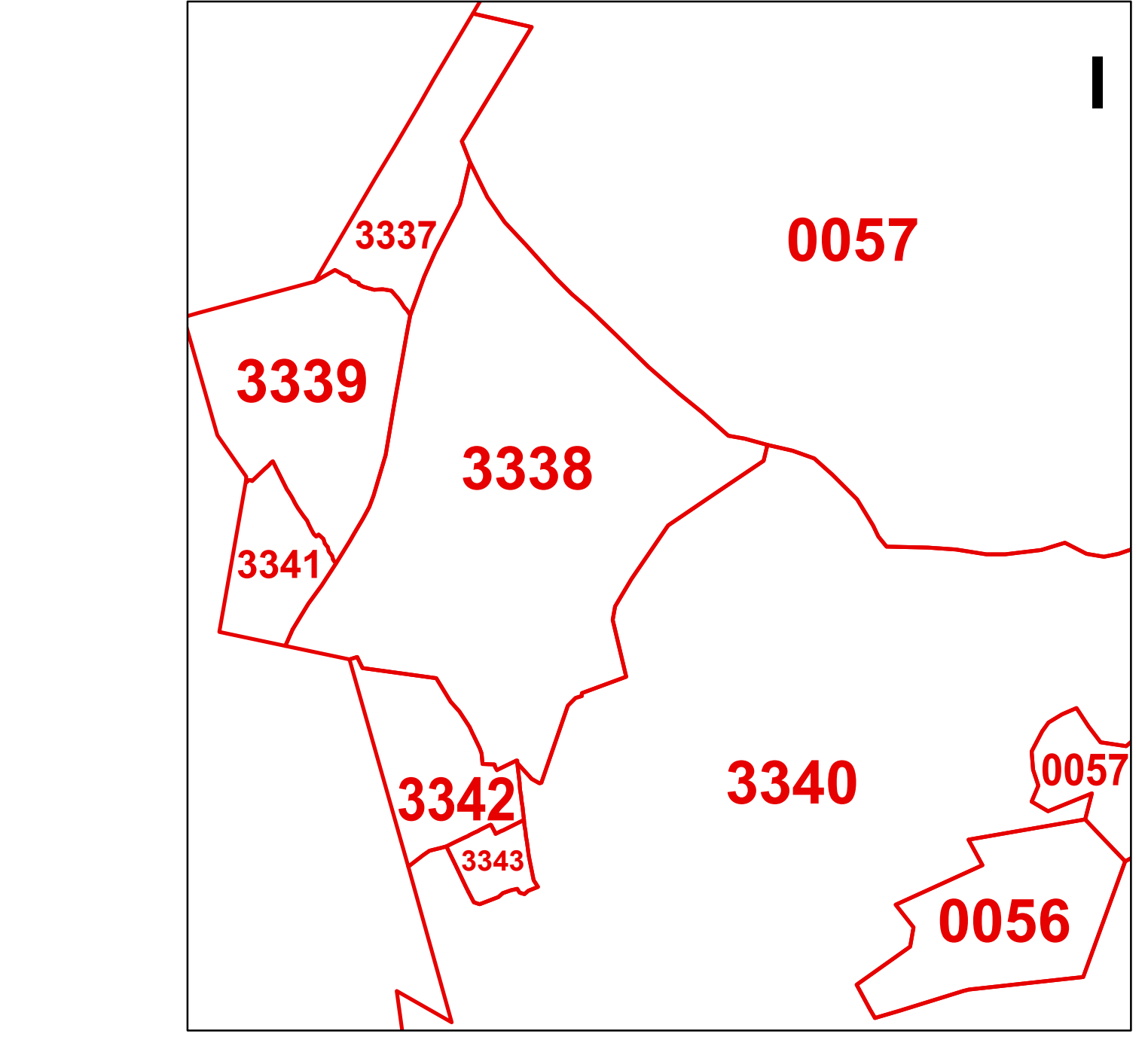
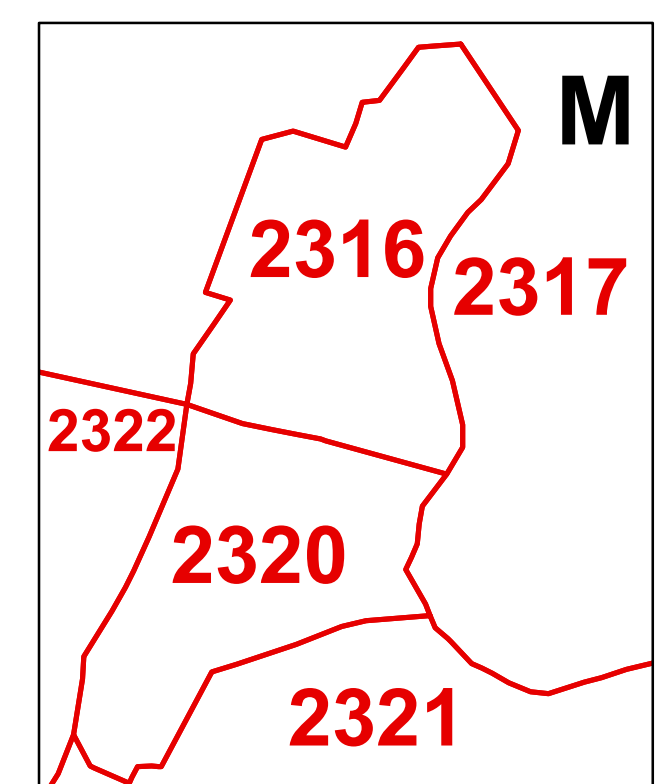
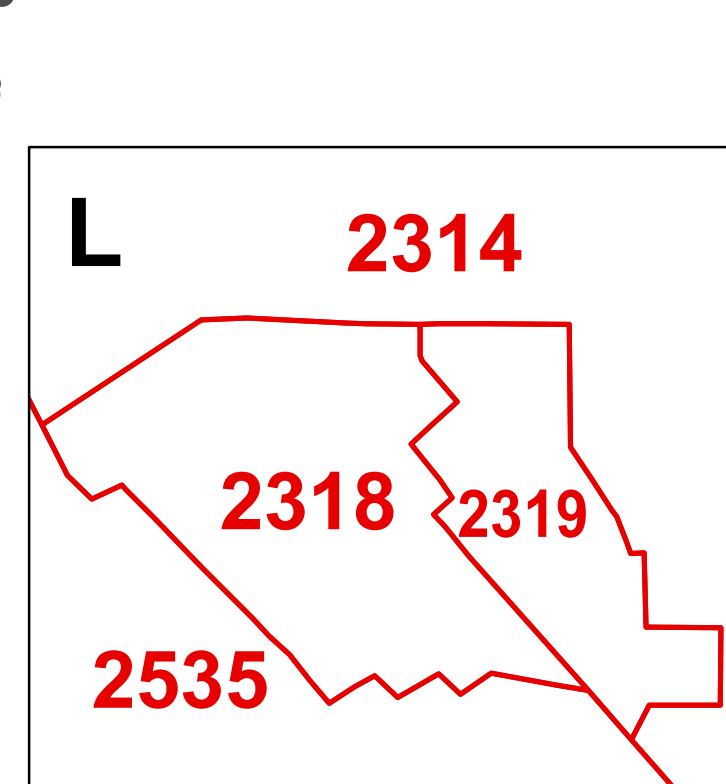
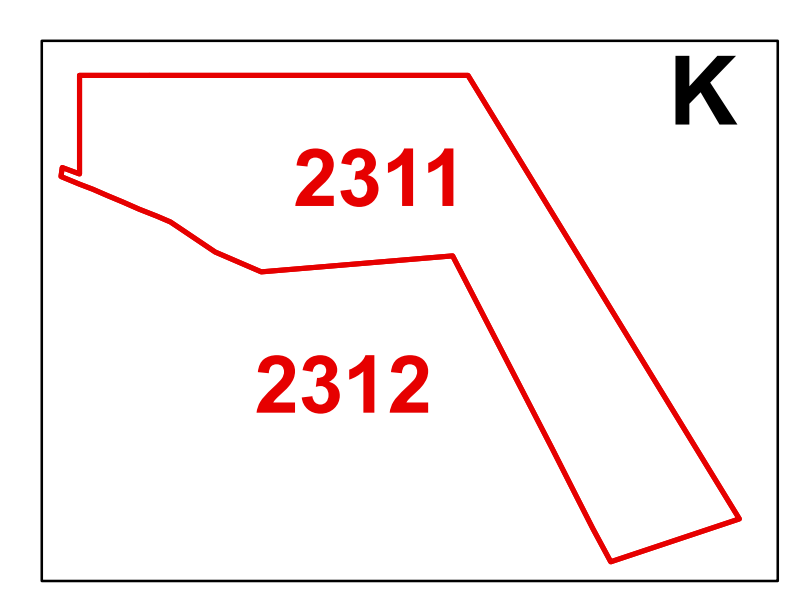
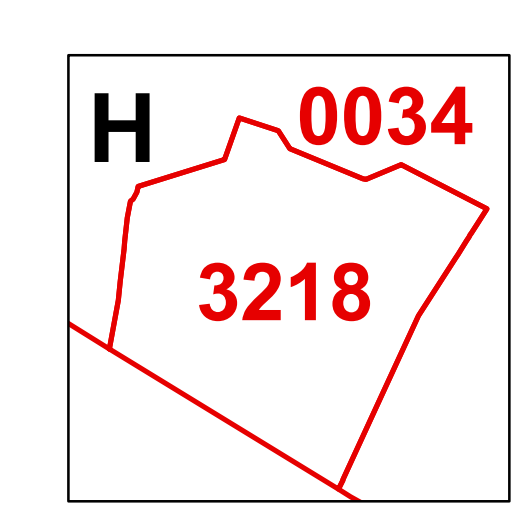
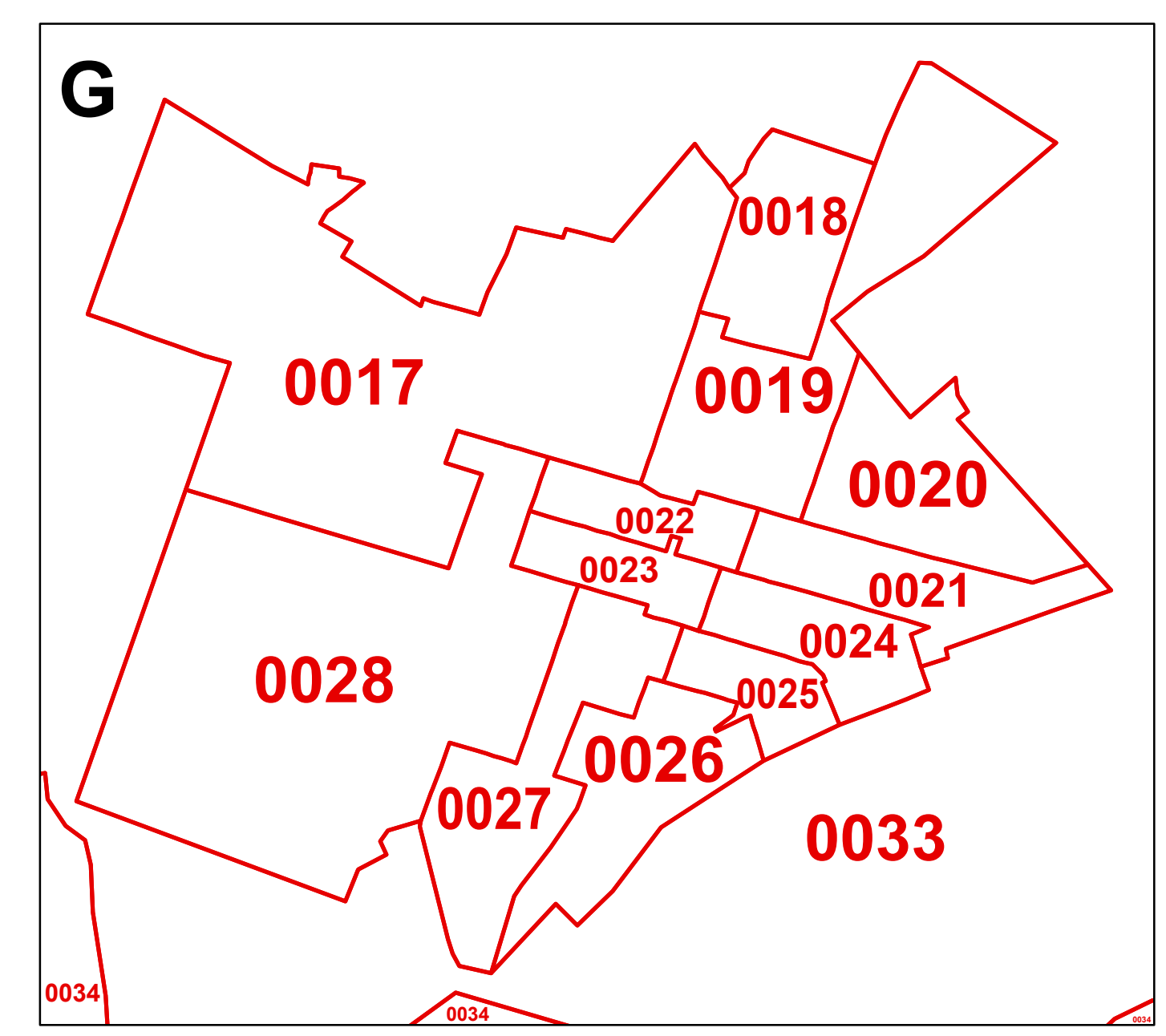
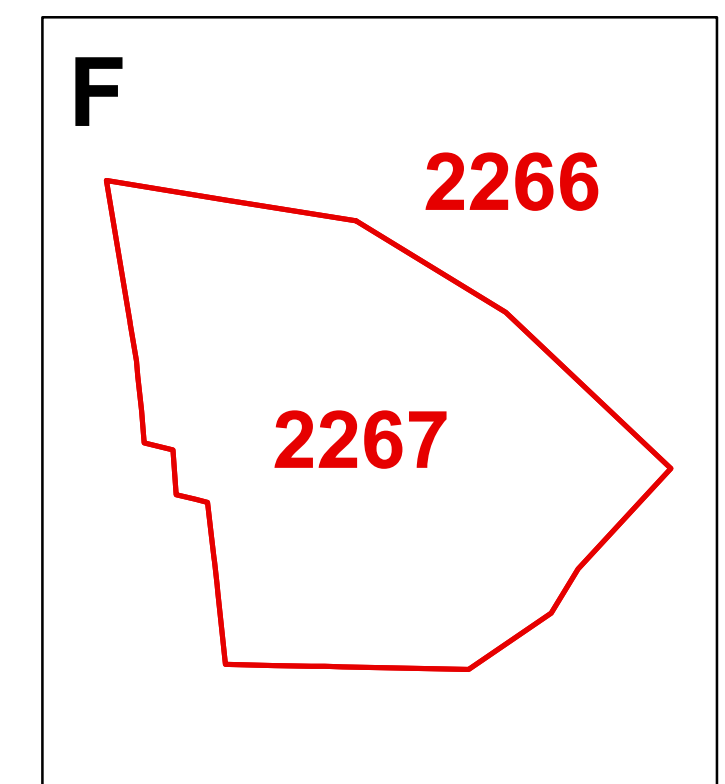
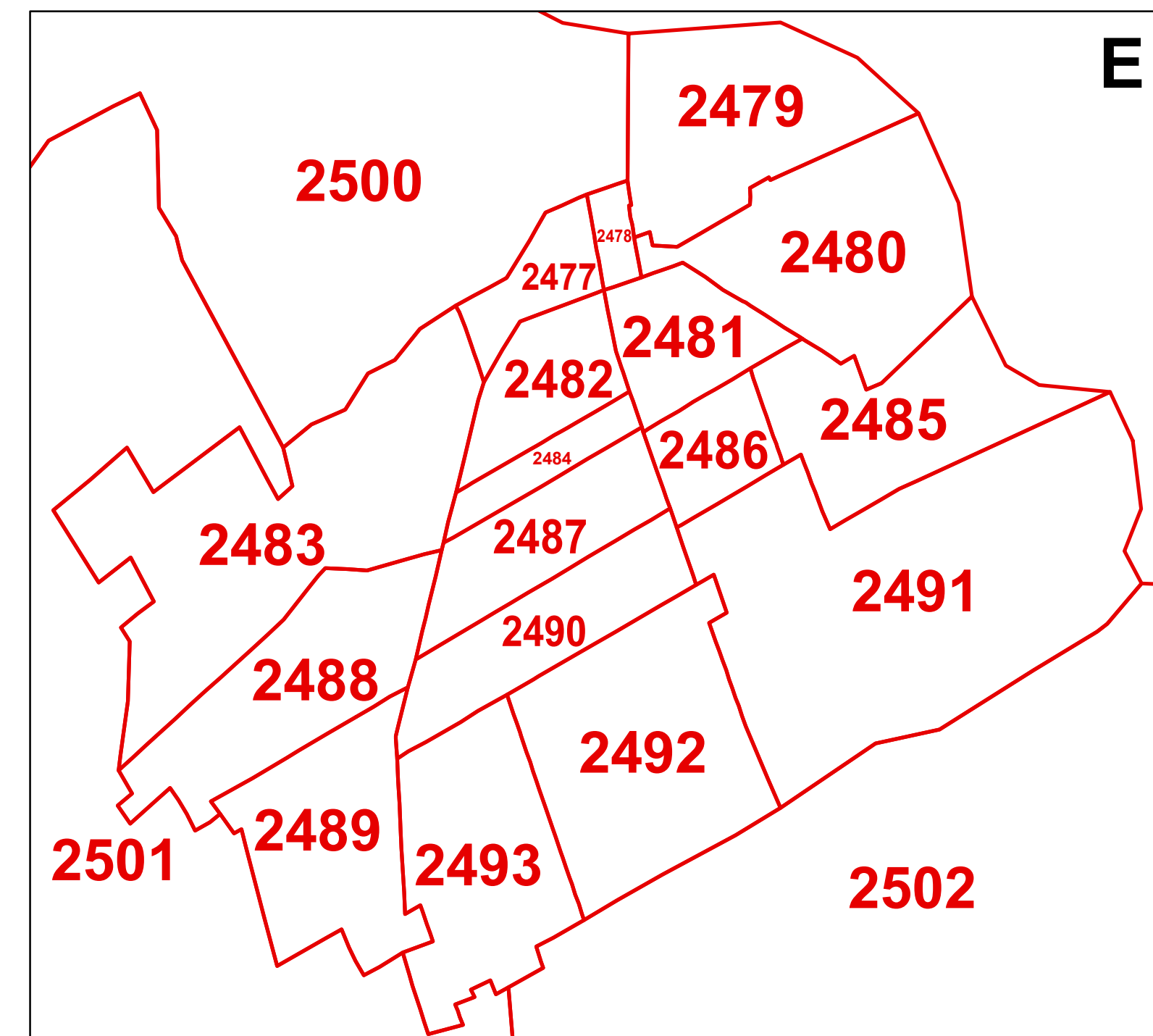
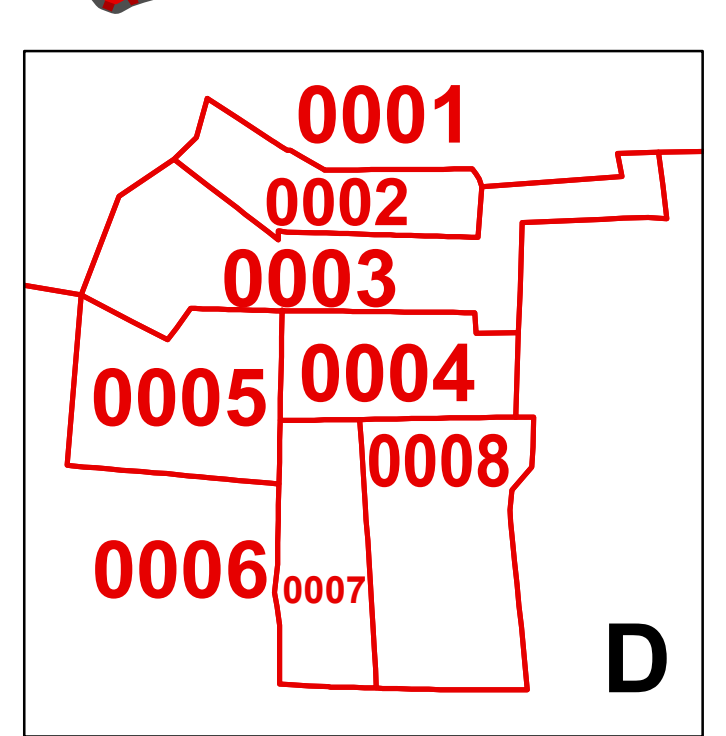
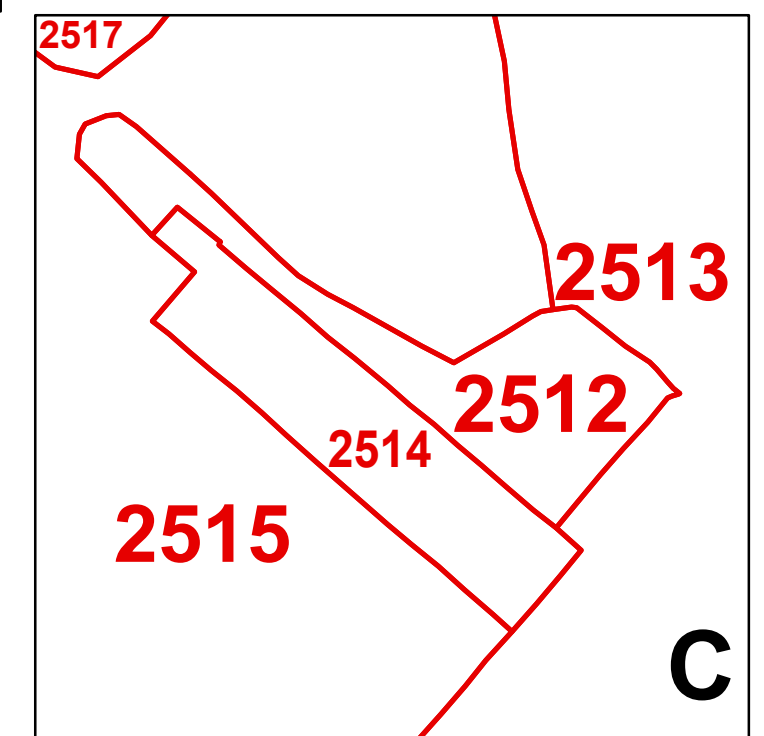
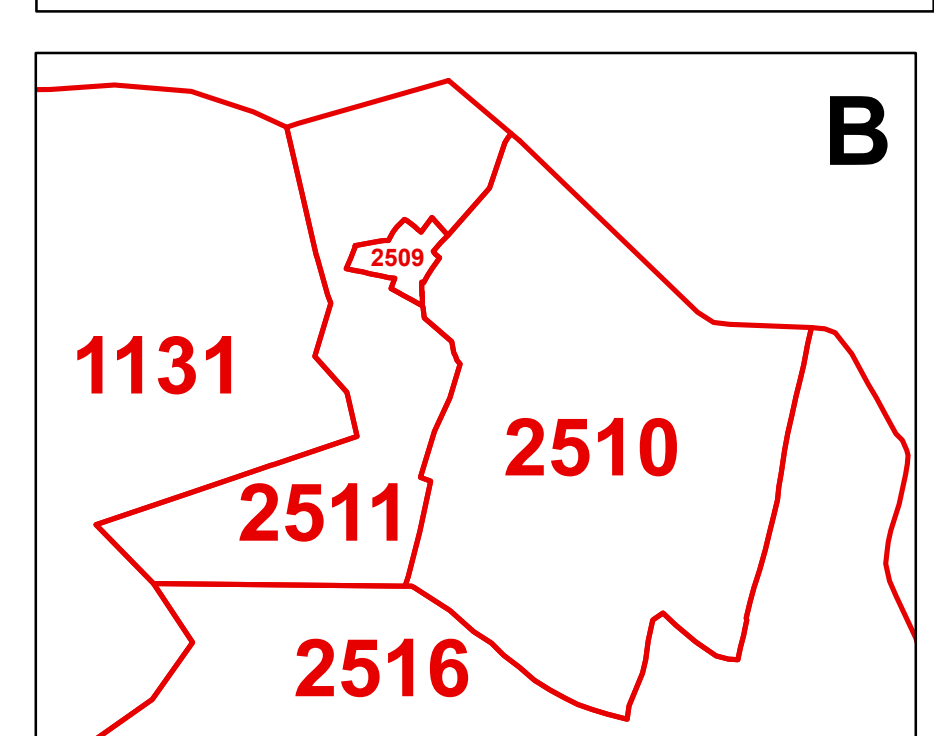
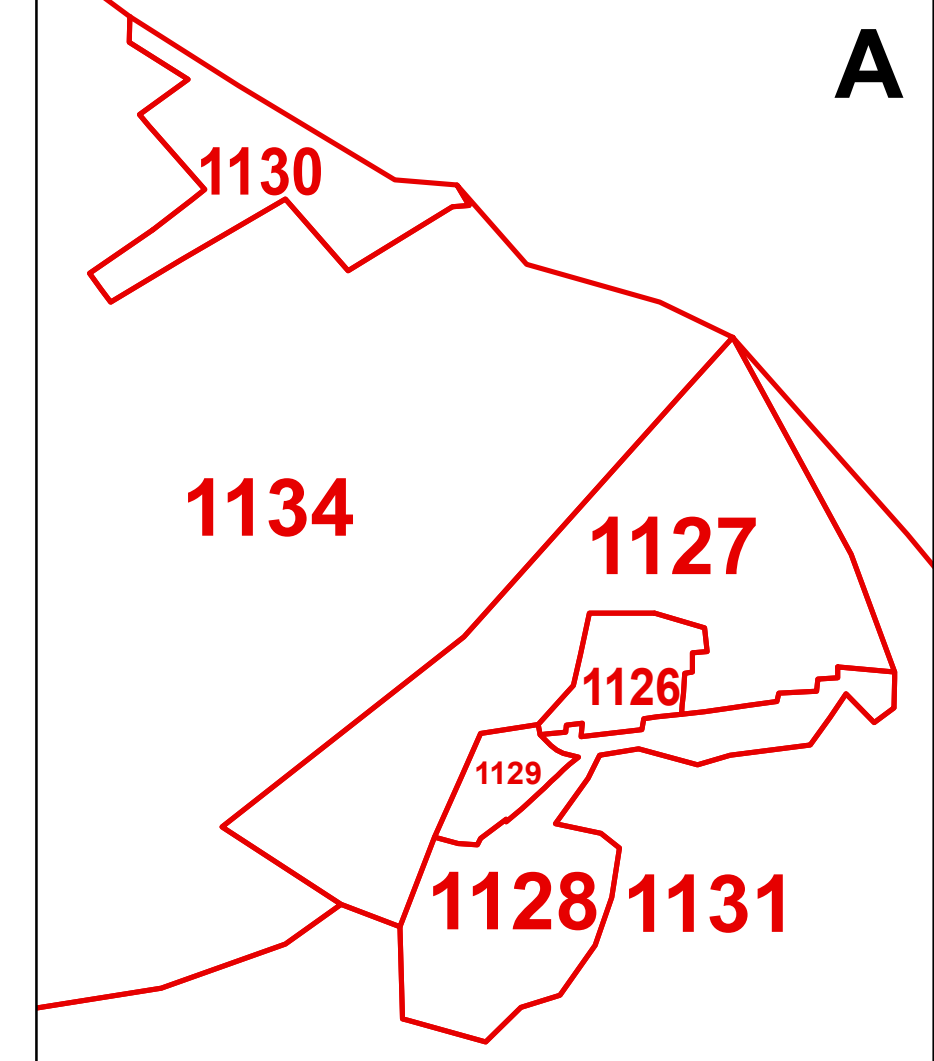
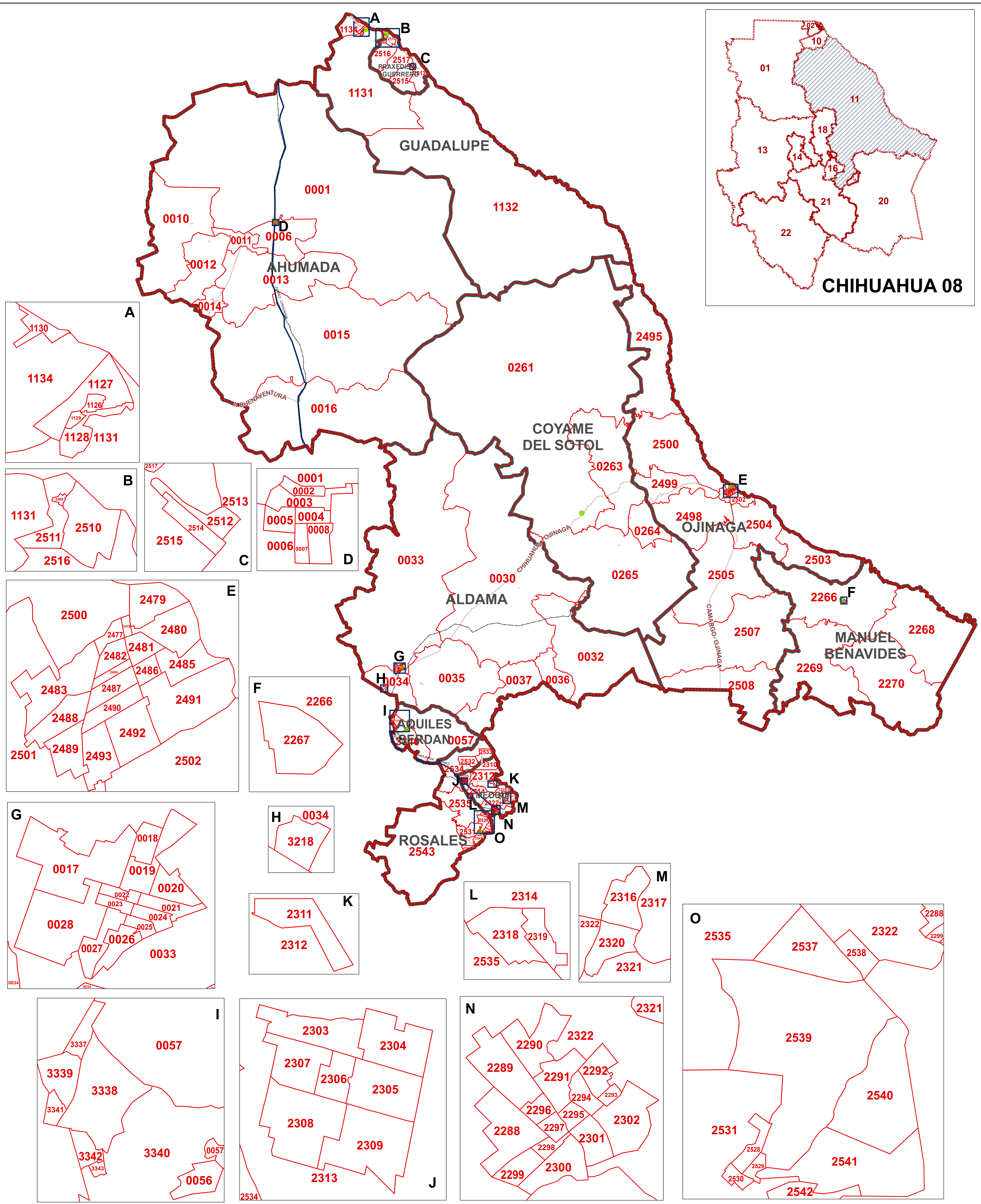
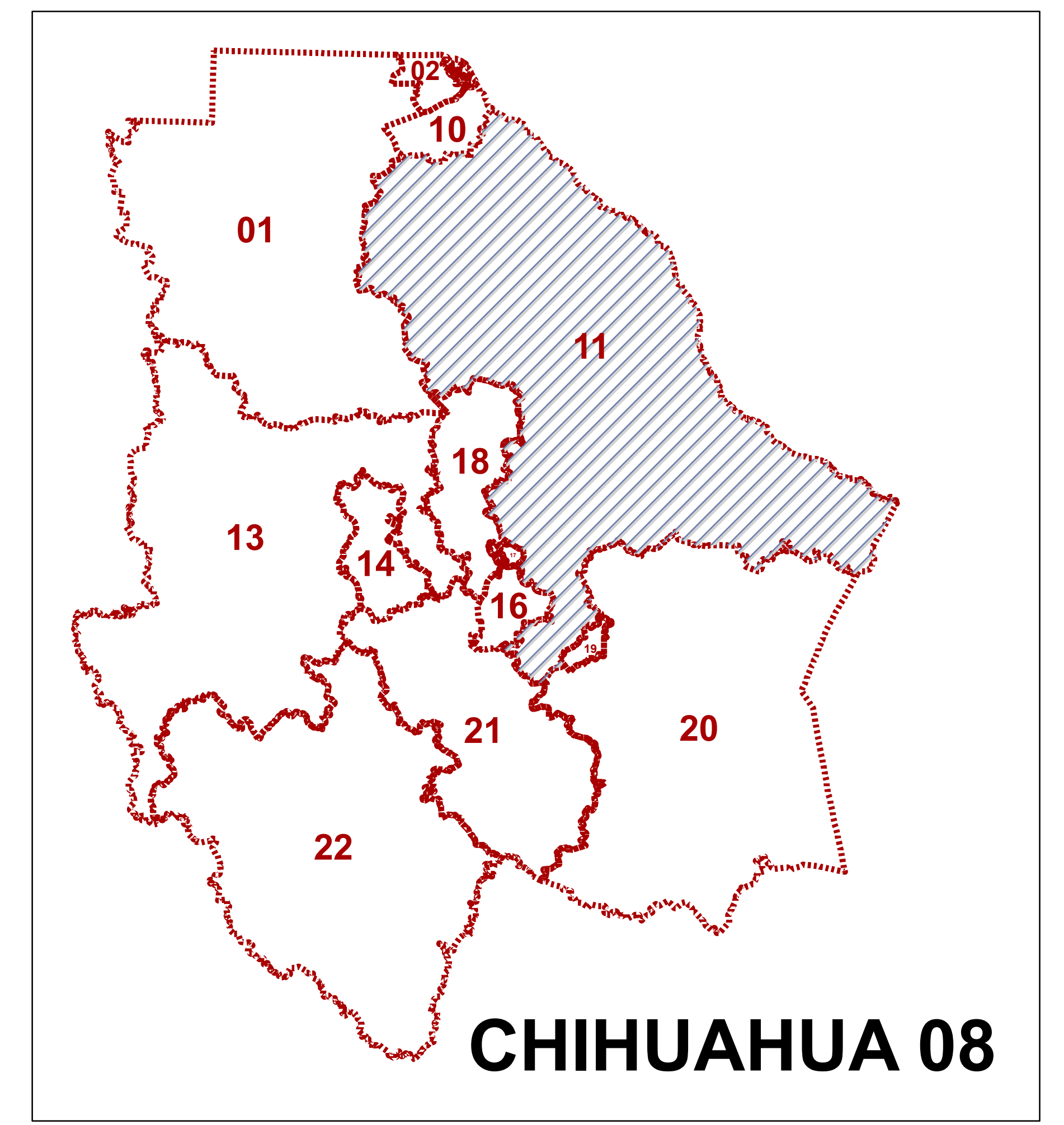
Simbología

			Distrito local		Sección		Cabecera municipal		Autopista
	Manzana		Colonia		Vía de ferrocarril		Carretera pavimentada		

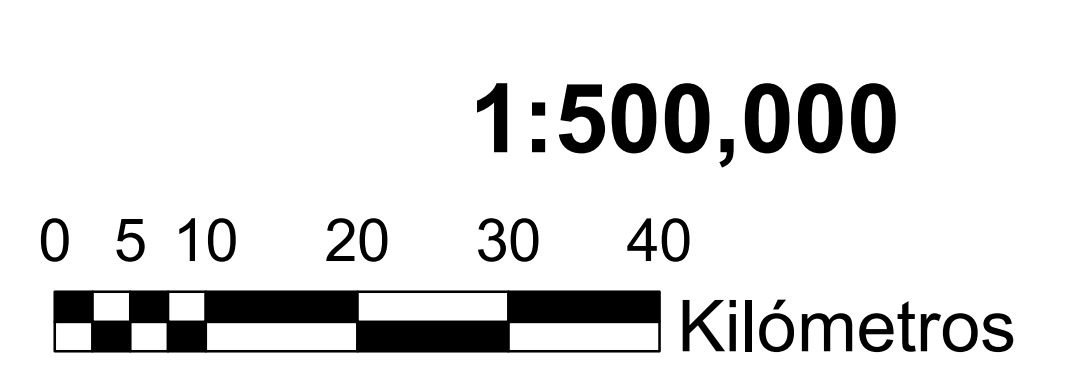
1:23,000



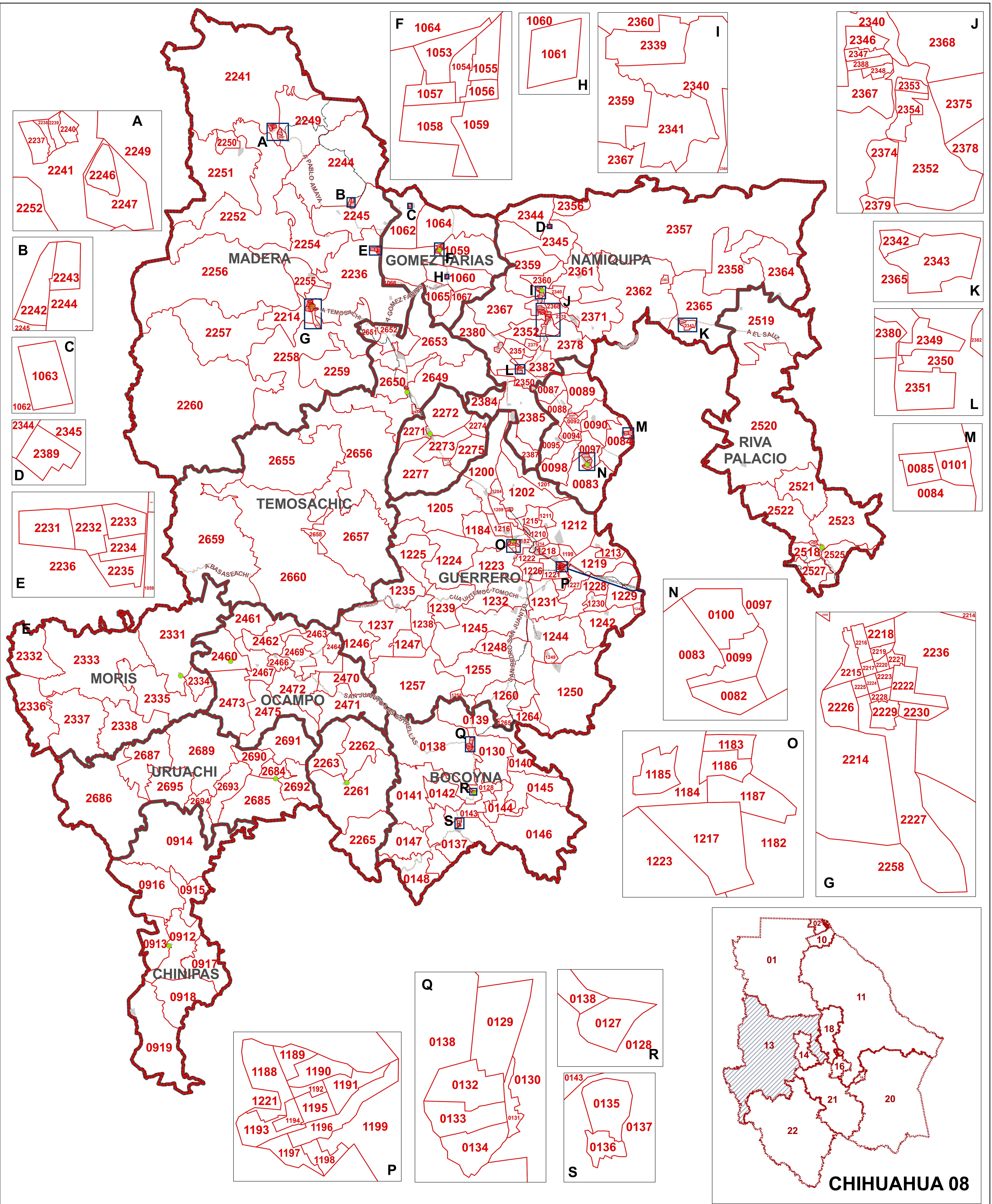
DISTRITO ELECTORAL LOCAL 11



- Simbología**
- Distrito local
 - Mancha urbana
 - Cabecera Municipal
 - Autopista
 - Municipio
 - Sección
 - Vía de ferrocarril
 - Carretera pavimentada





DISTRITO ELECTORAL LOCAL 13



CHIHUAHUA 08



INSTITUTO ESTATAL ELECTORAL
CHIHUAHUA



Distrito local

Municipio

Mancha urbana

Sección

Simbología

Cabecera Municipal

Vía de ferrocarril

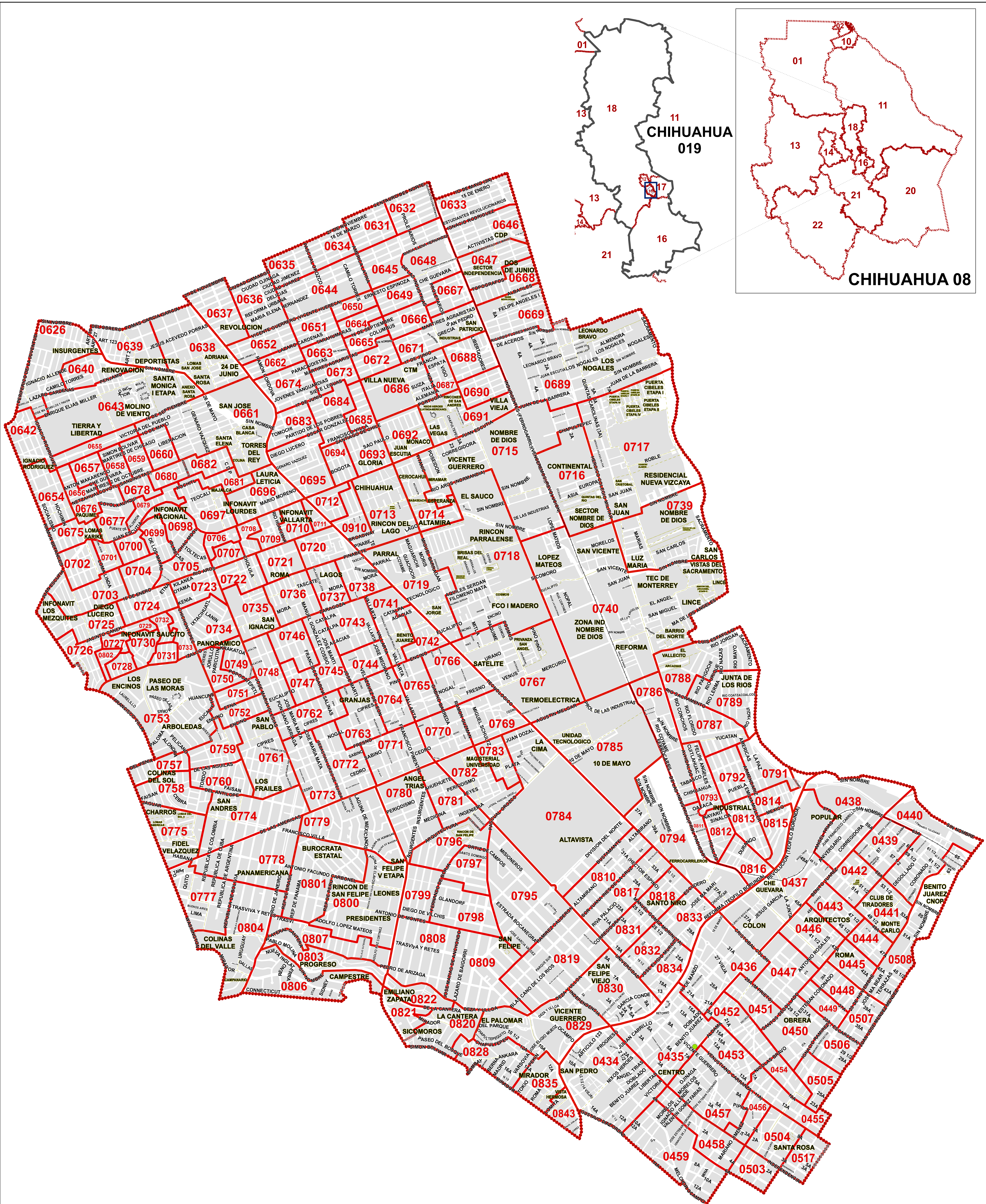
Autopista

Carretera pavimentada

1:350,000

0 4.5 9 18 27 36
Kilómetros

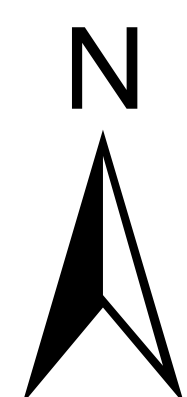
DISTRITO ELECTORAL LOCAL 15



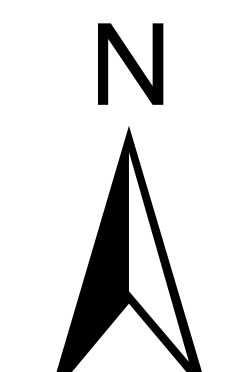
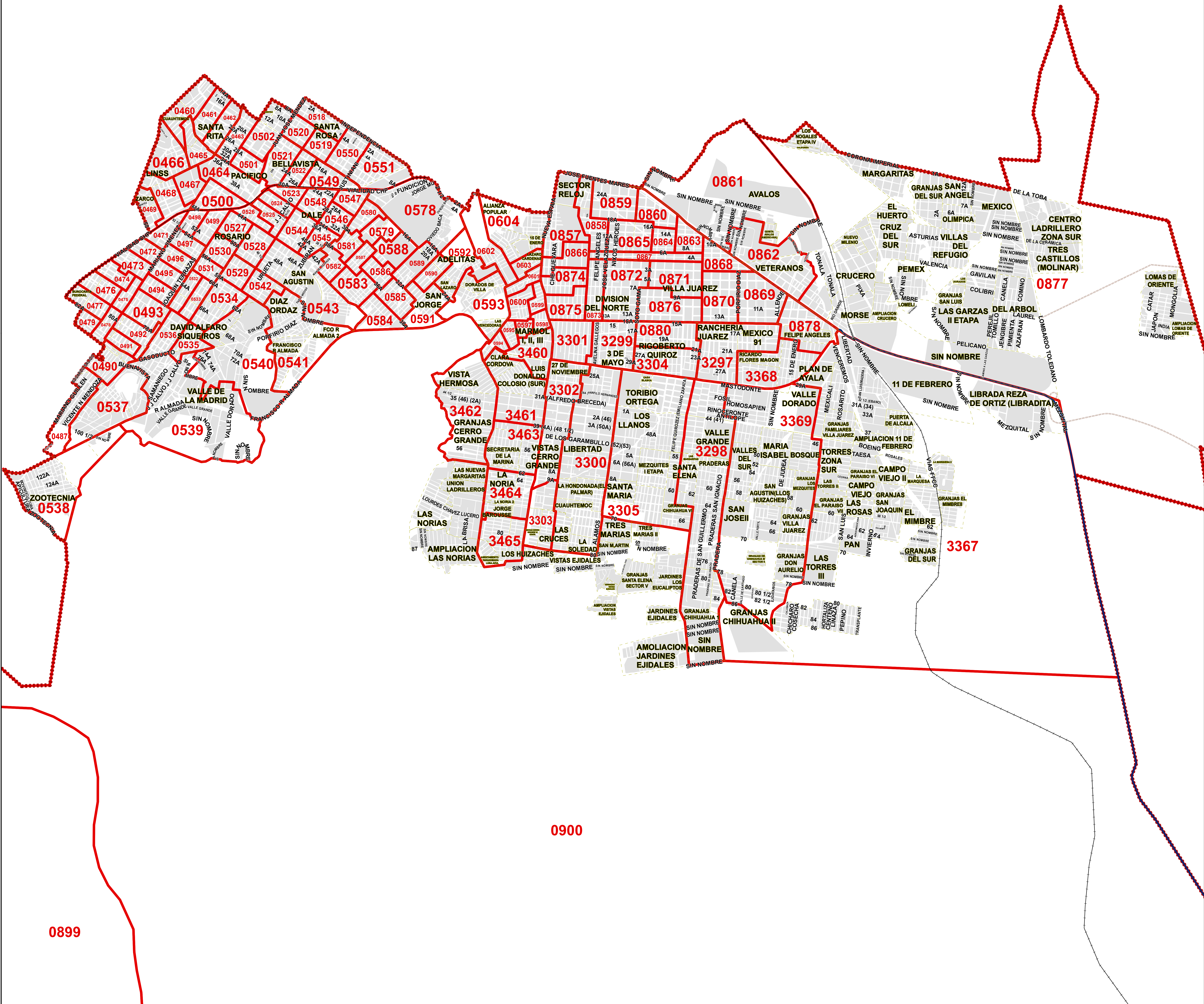
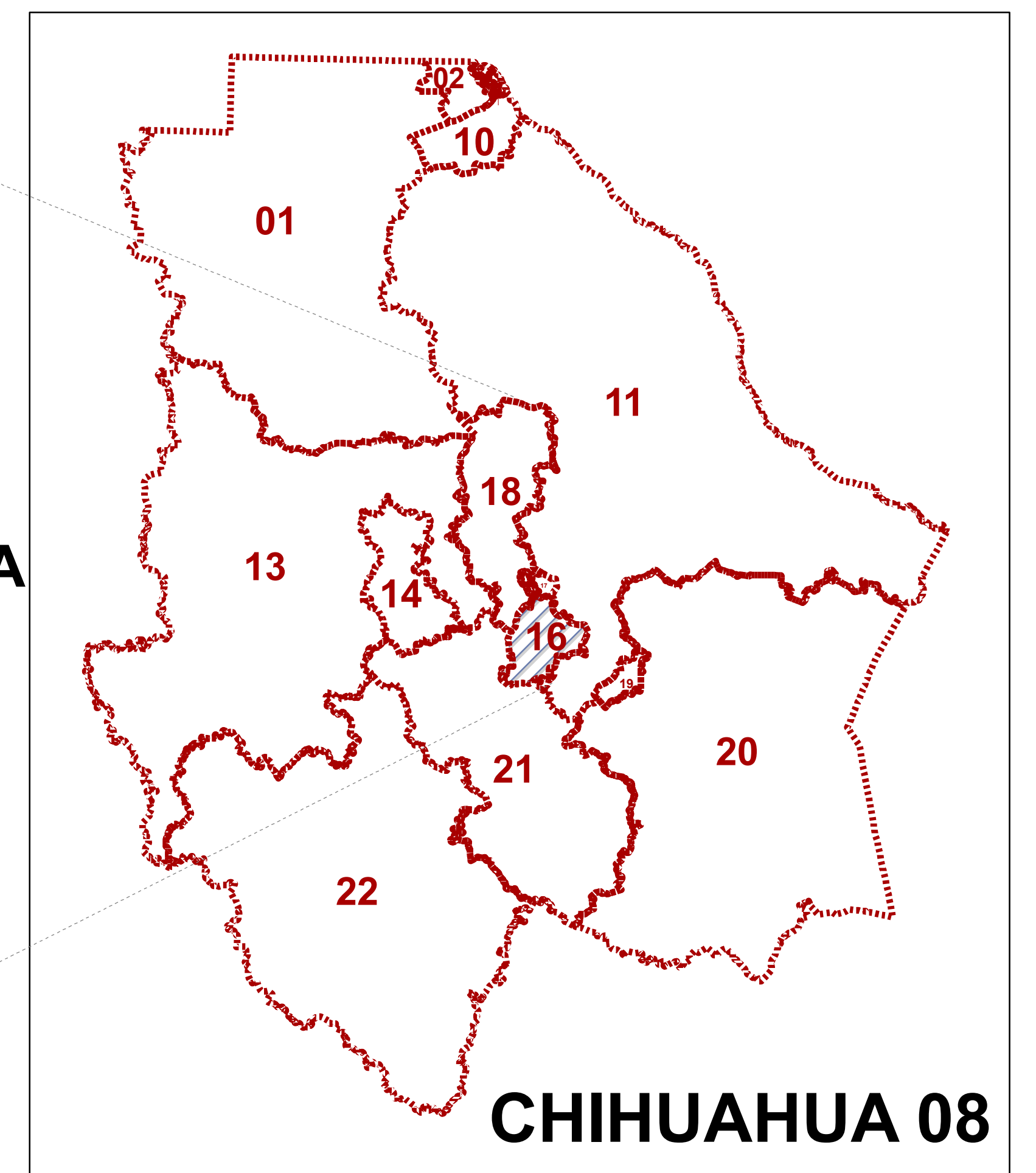
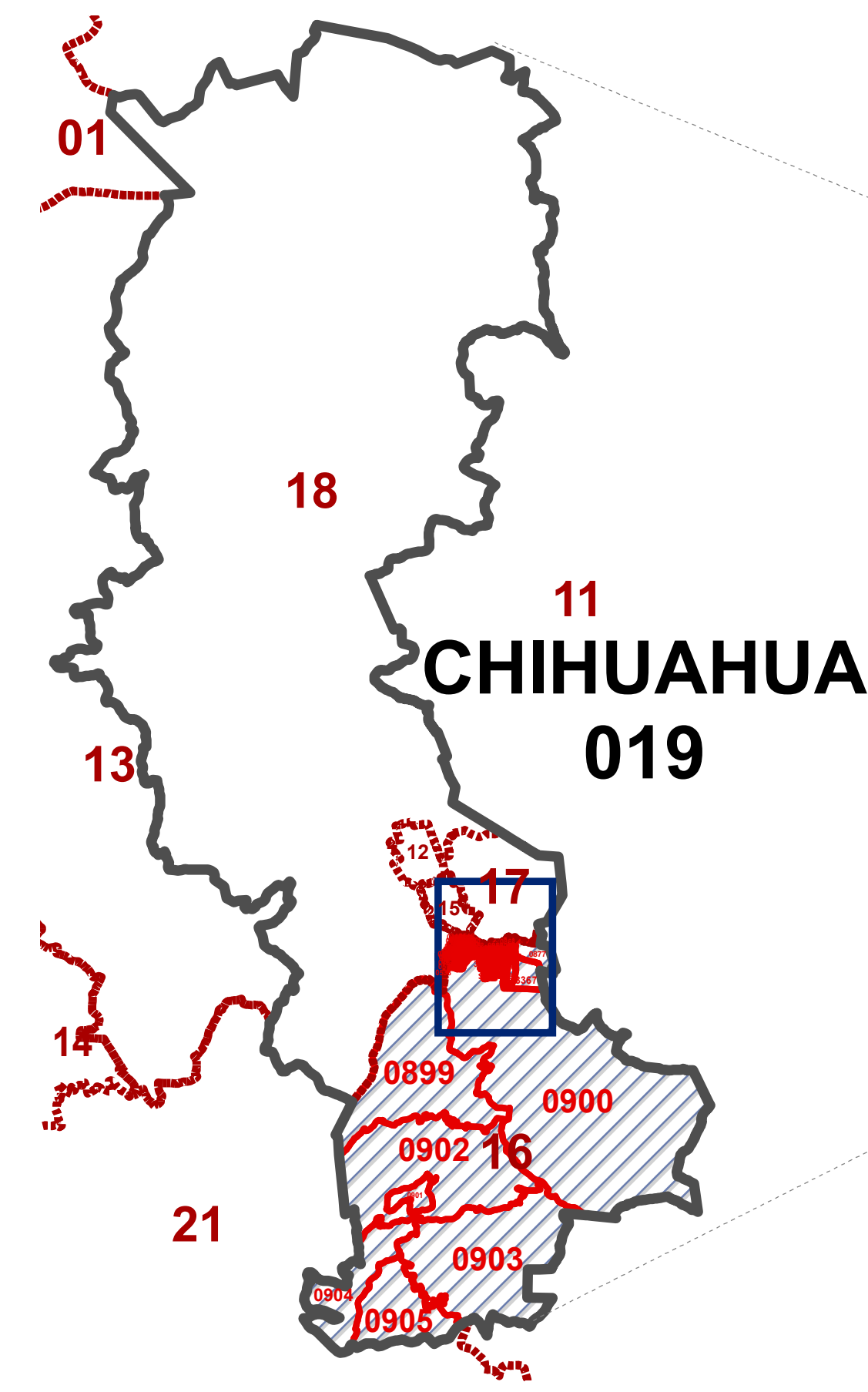
Simbología

- Distrito local
- Sección
- Cabecera municipal
- Autopista
- Manzana
- Colonia
- Vía de ferrocarril
- Carretera pavimentada

1:9,600

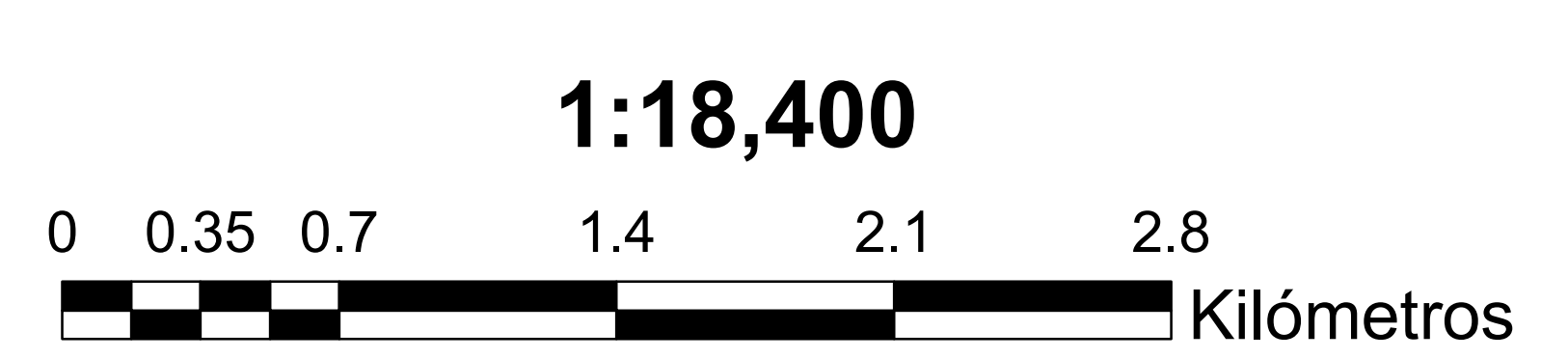


DISTRITO ELECTORAL LOCAL 16

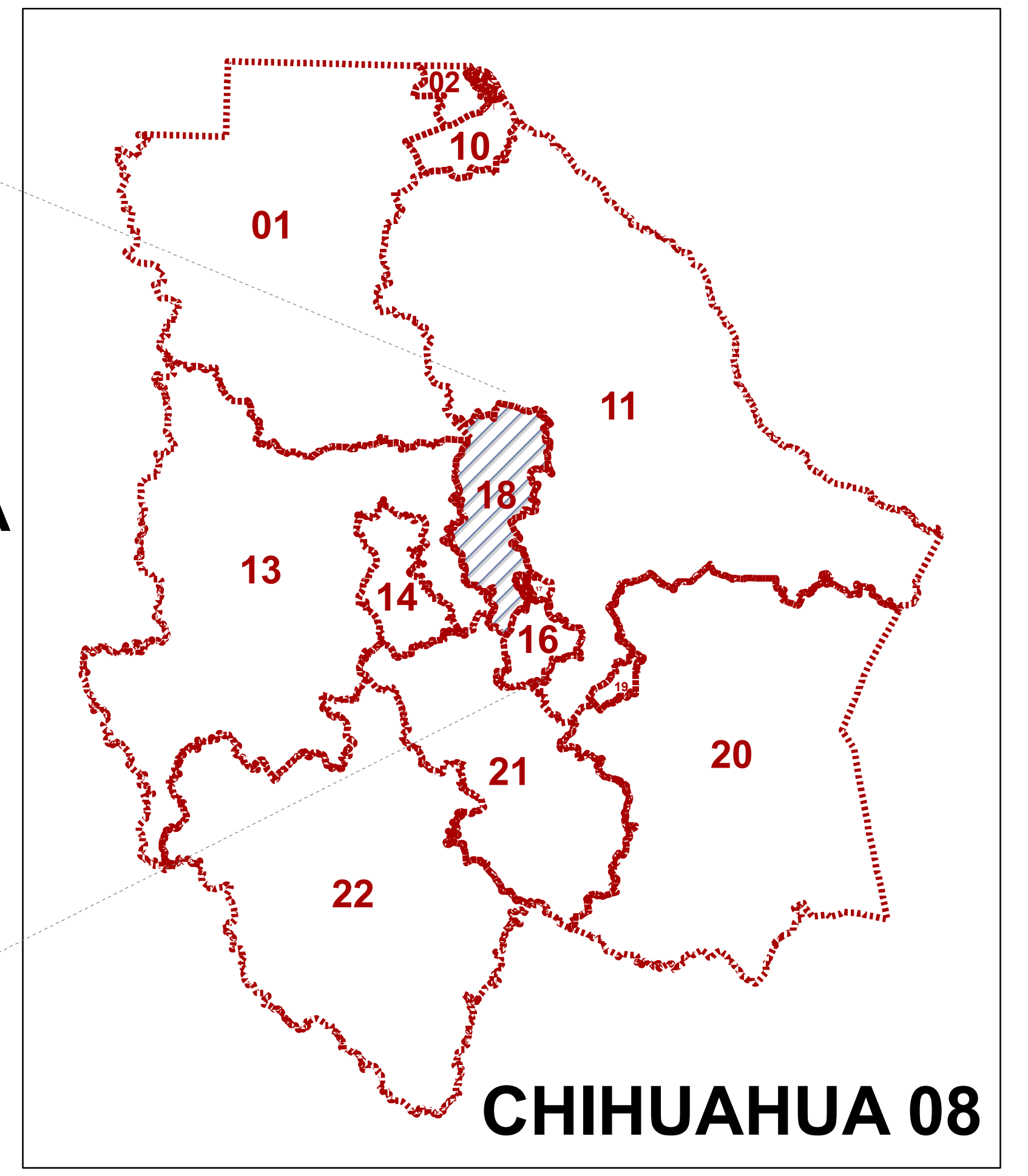
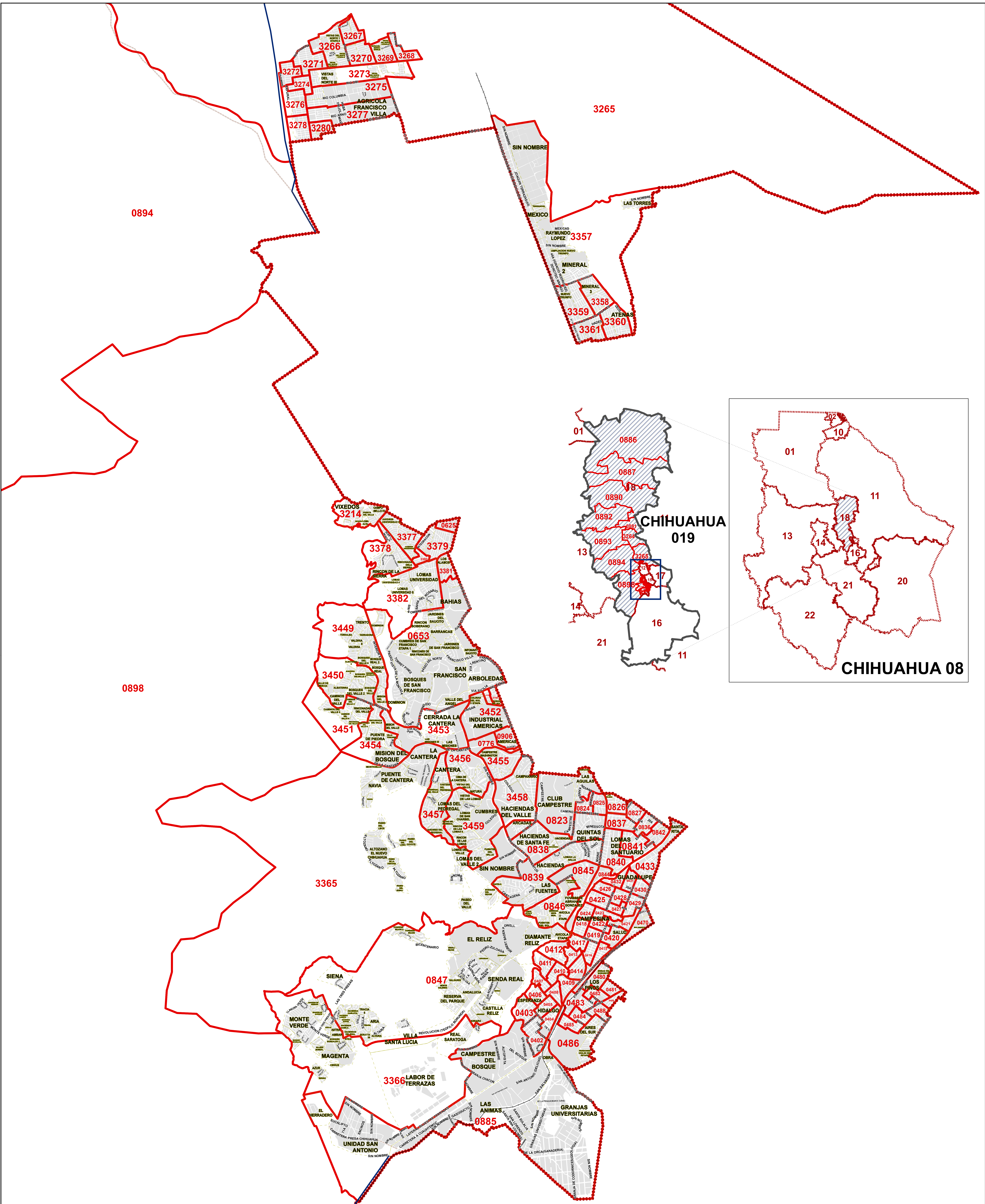


Simbología

Distrito local	Sección	Cabecera municipal	Autopista
Manzana	Colonia	Vía de ferrocarril	Carretera pavimentada



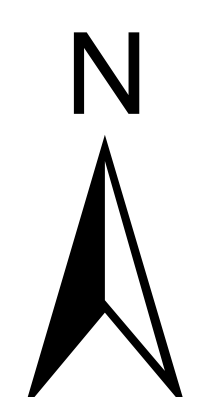
DISTRITO ELECTORAL LOCAL 18



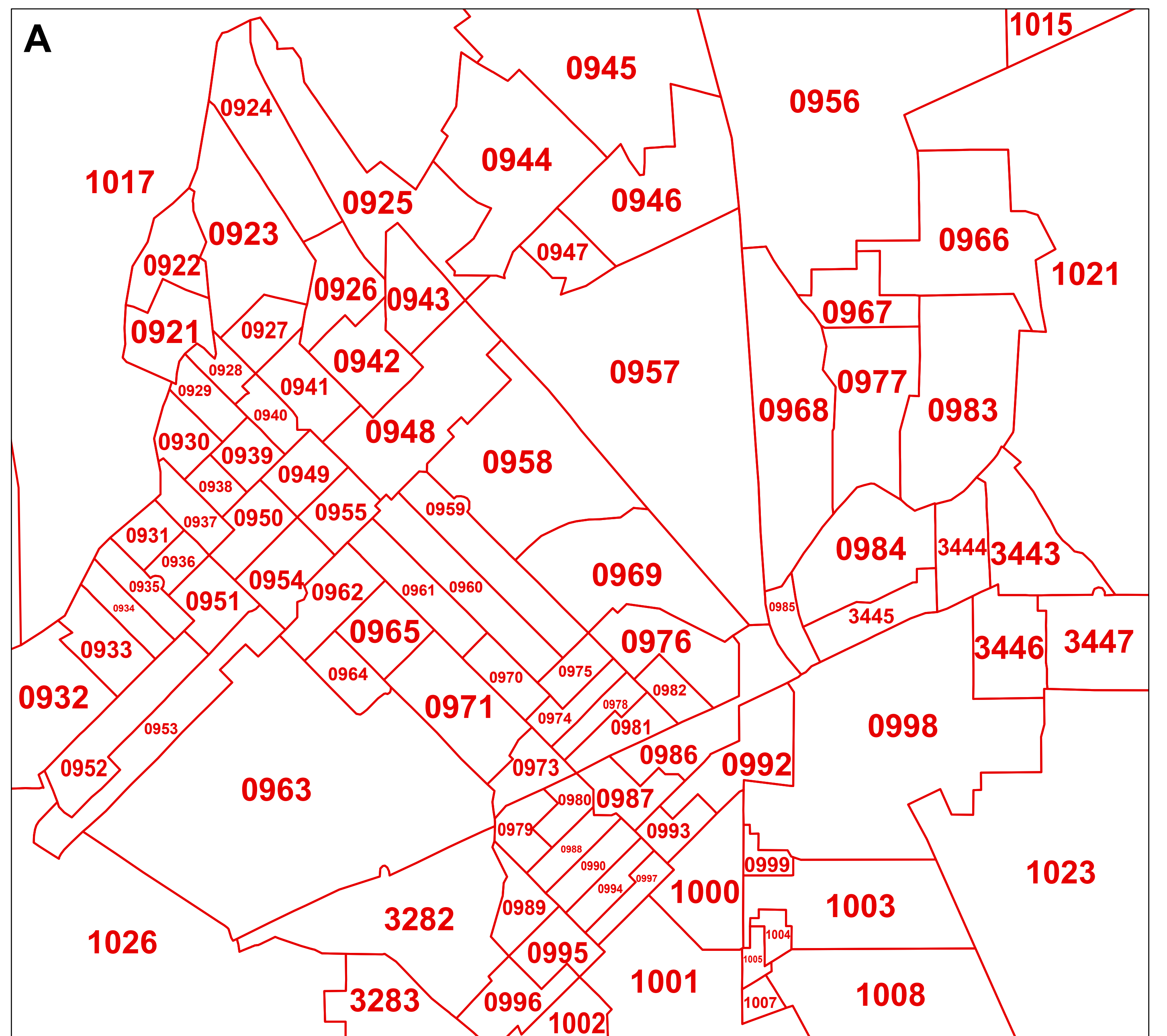
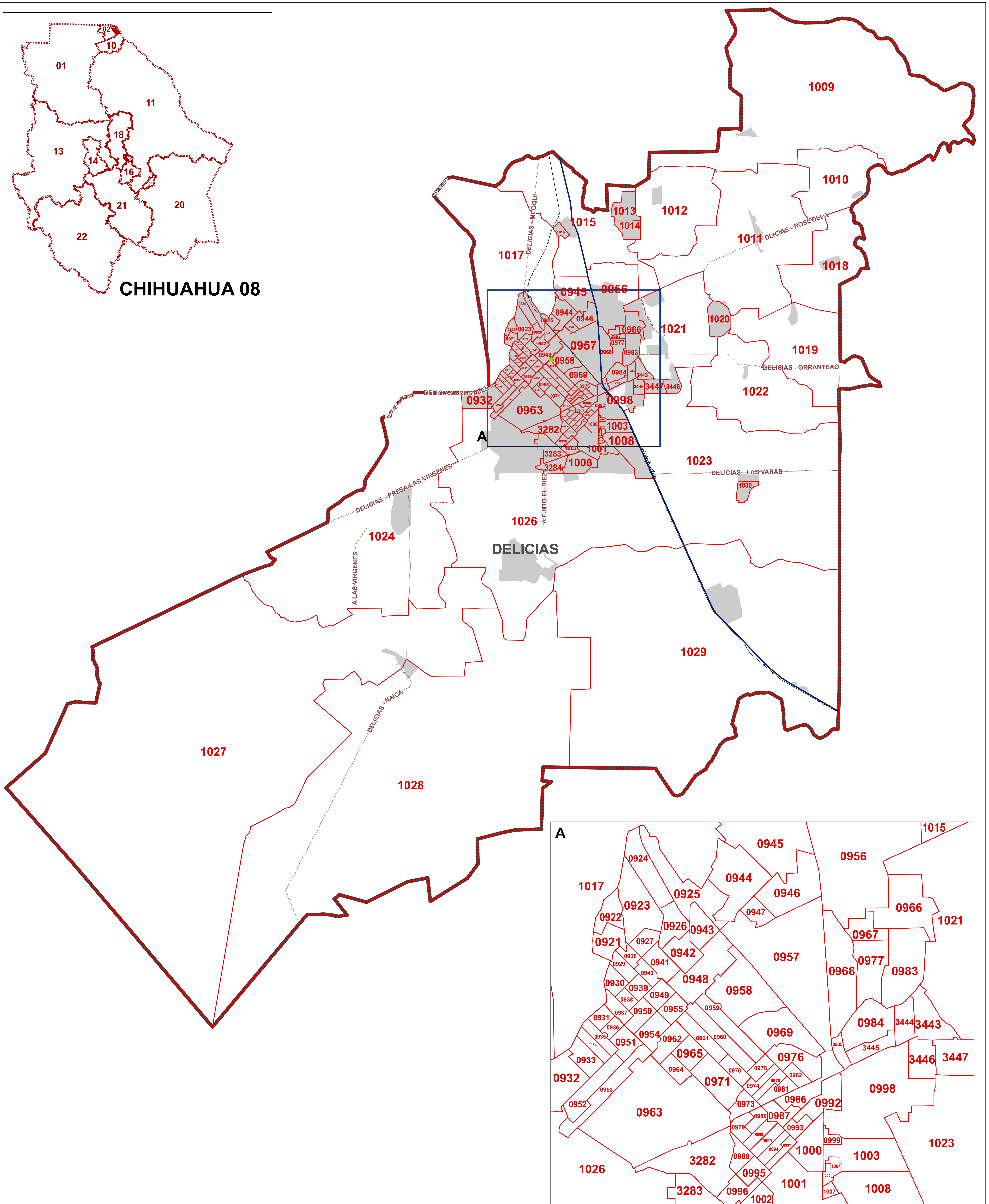
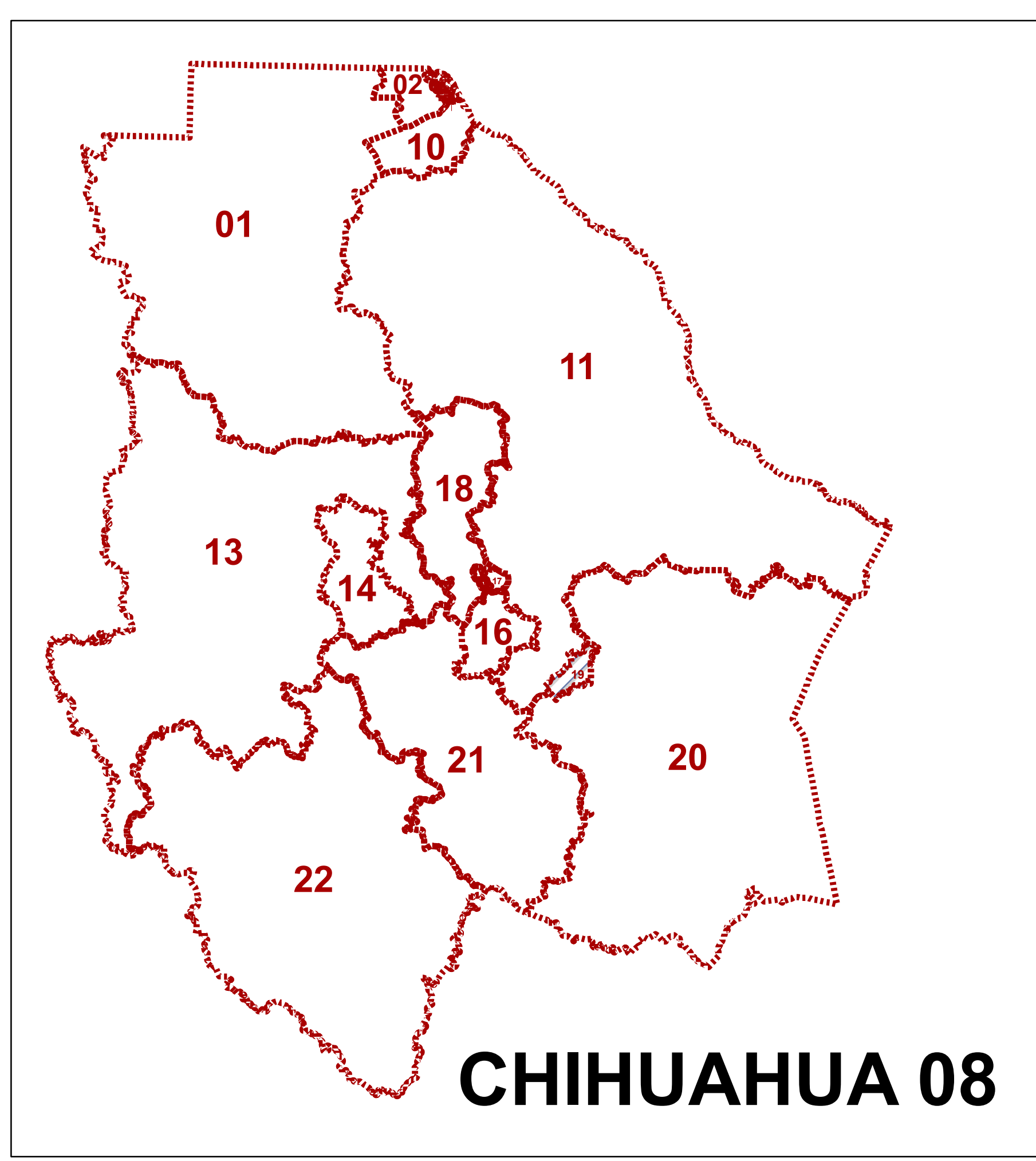
Simbología

- Distrito local
- Sección
- Cabecera municipal
- Autopista
- Manzana
- Colonia
- Vía de ferrocarril
- Carretera pavimentada

1:24,700



DISTRITO ELECTORAL LOCAL 19

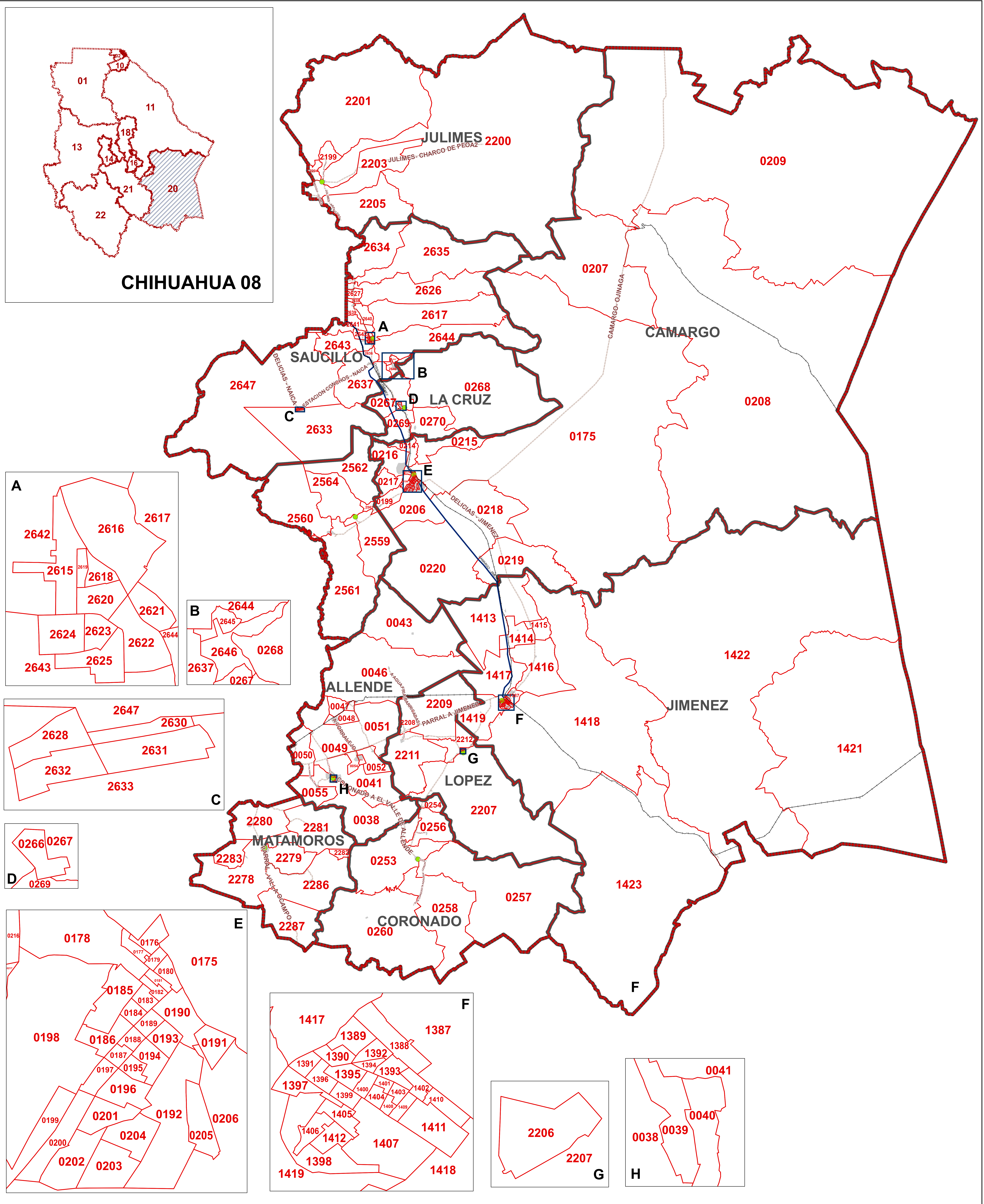


Simbología

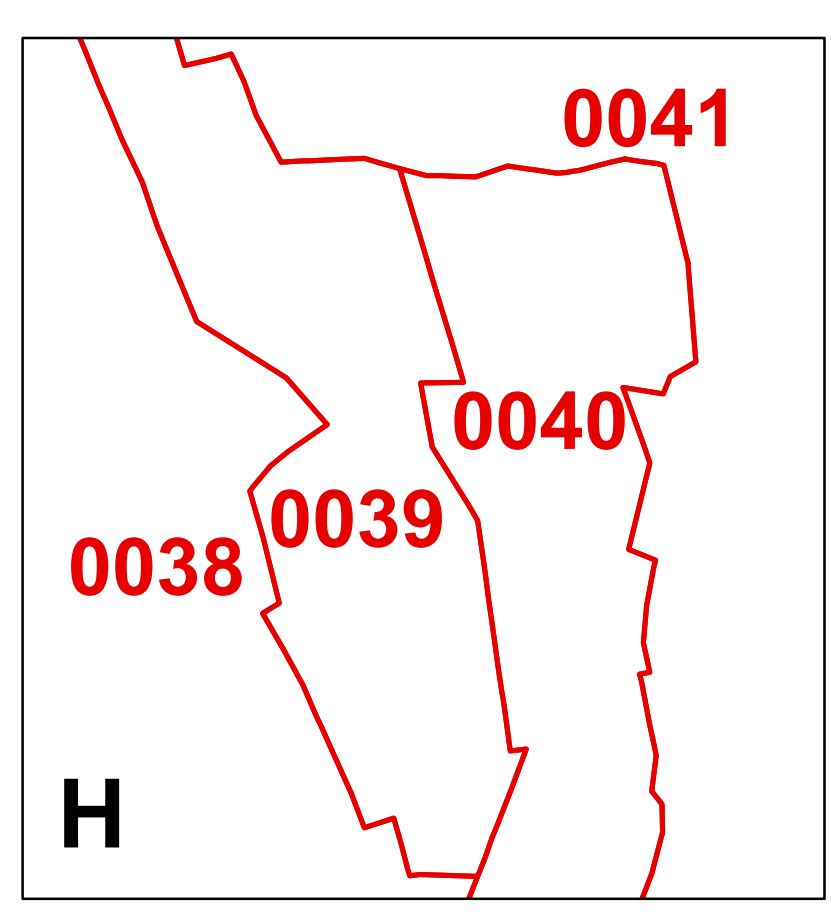
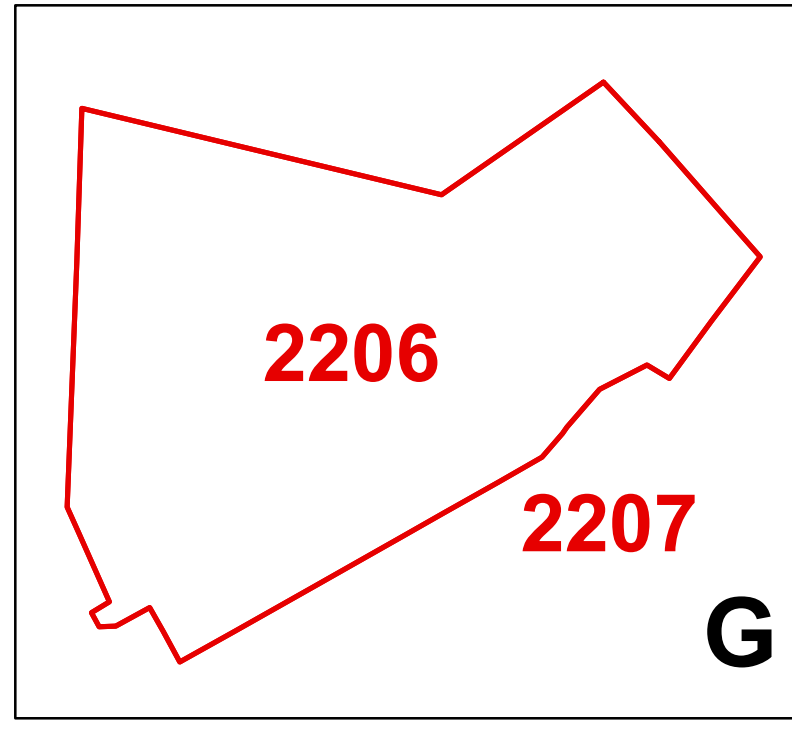
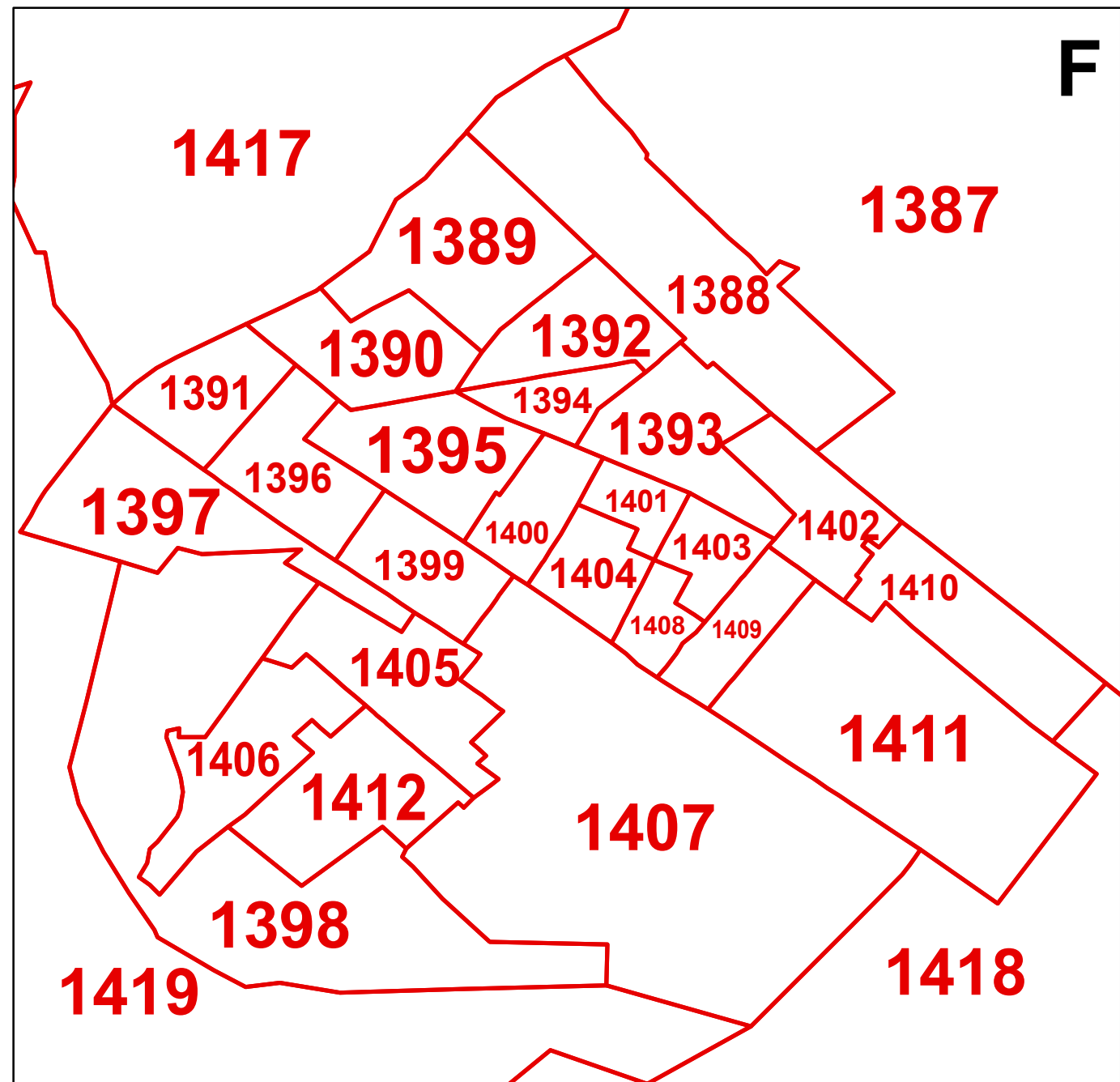
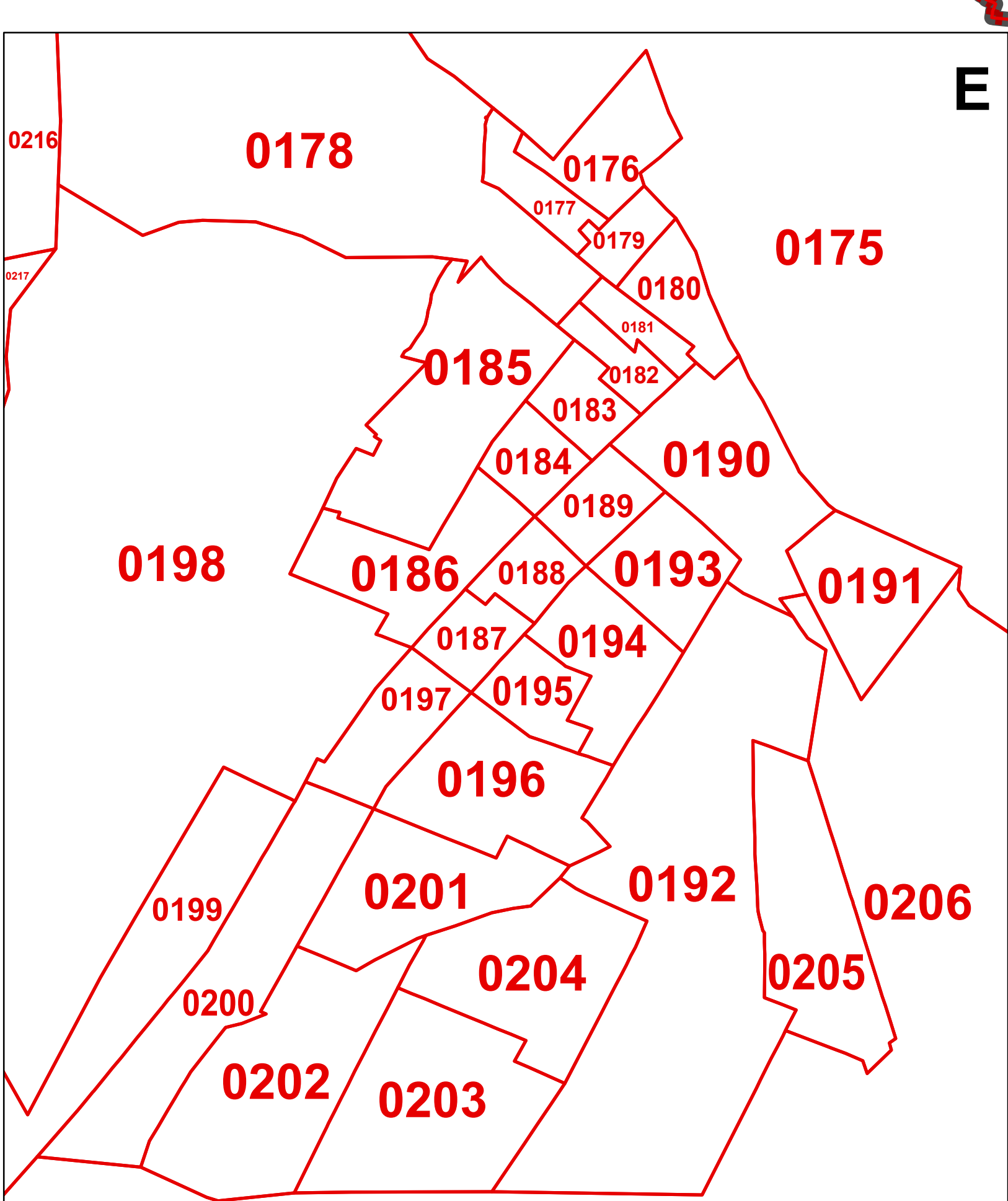
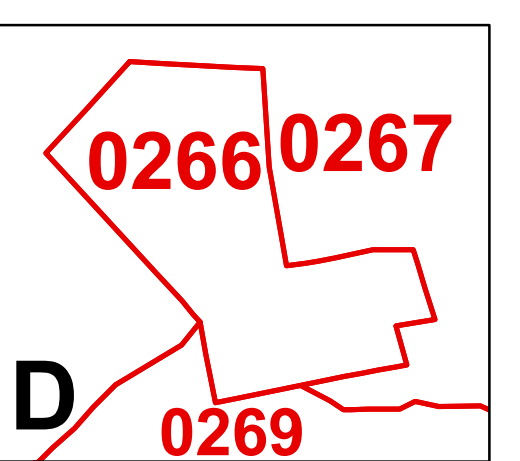
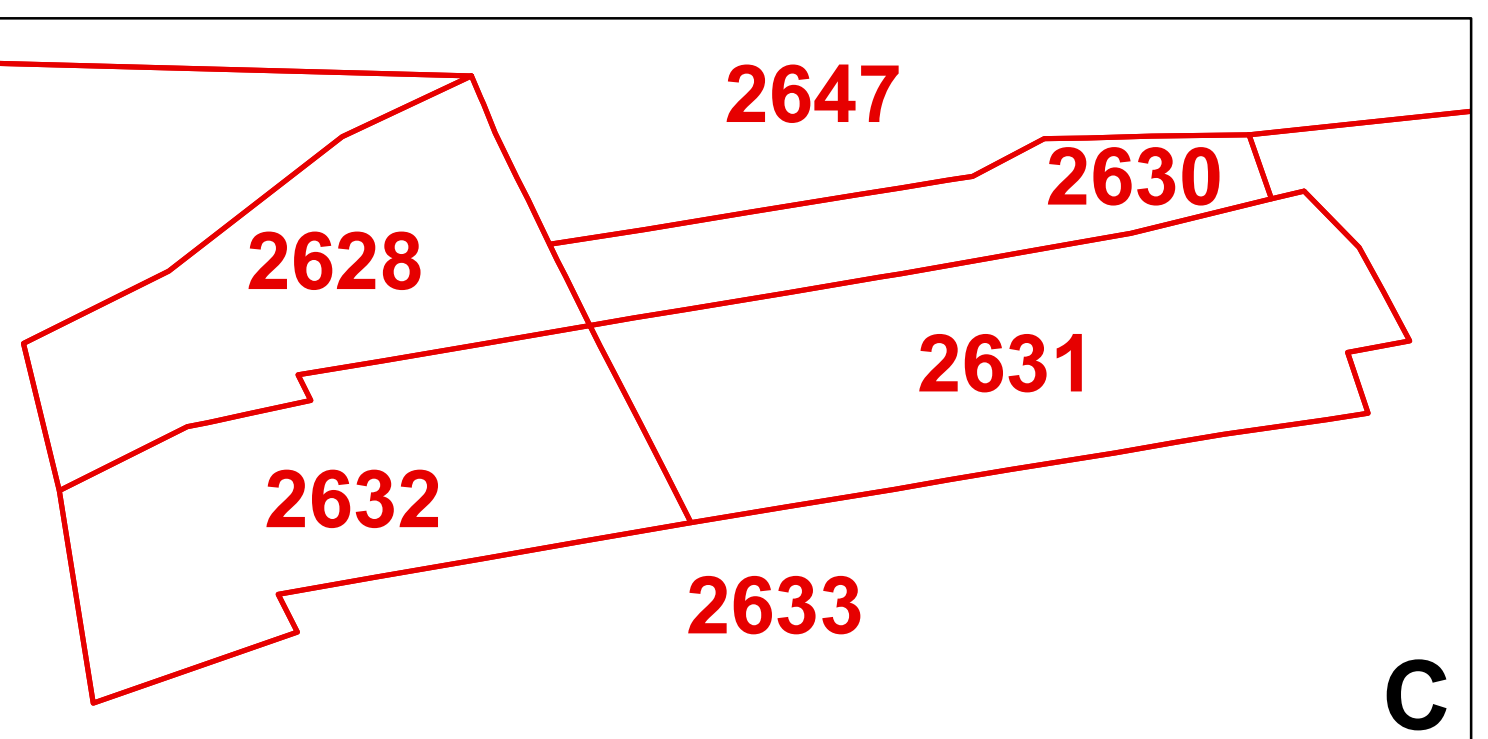
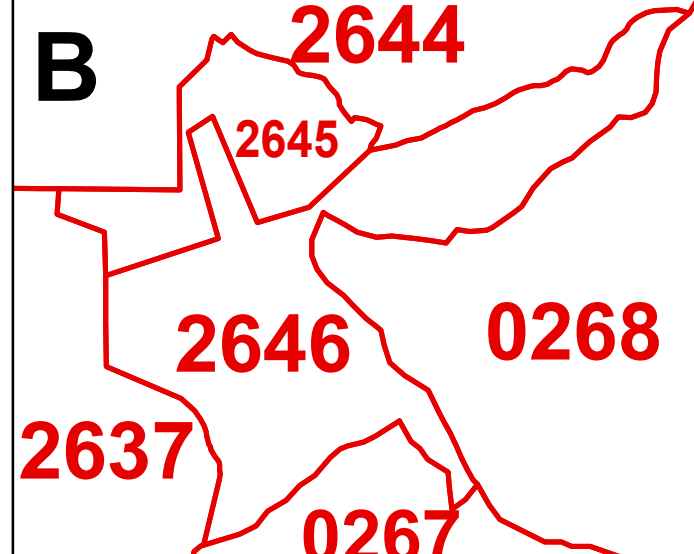
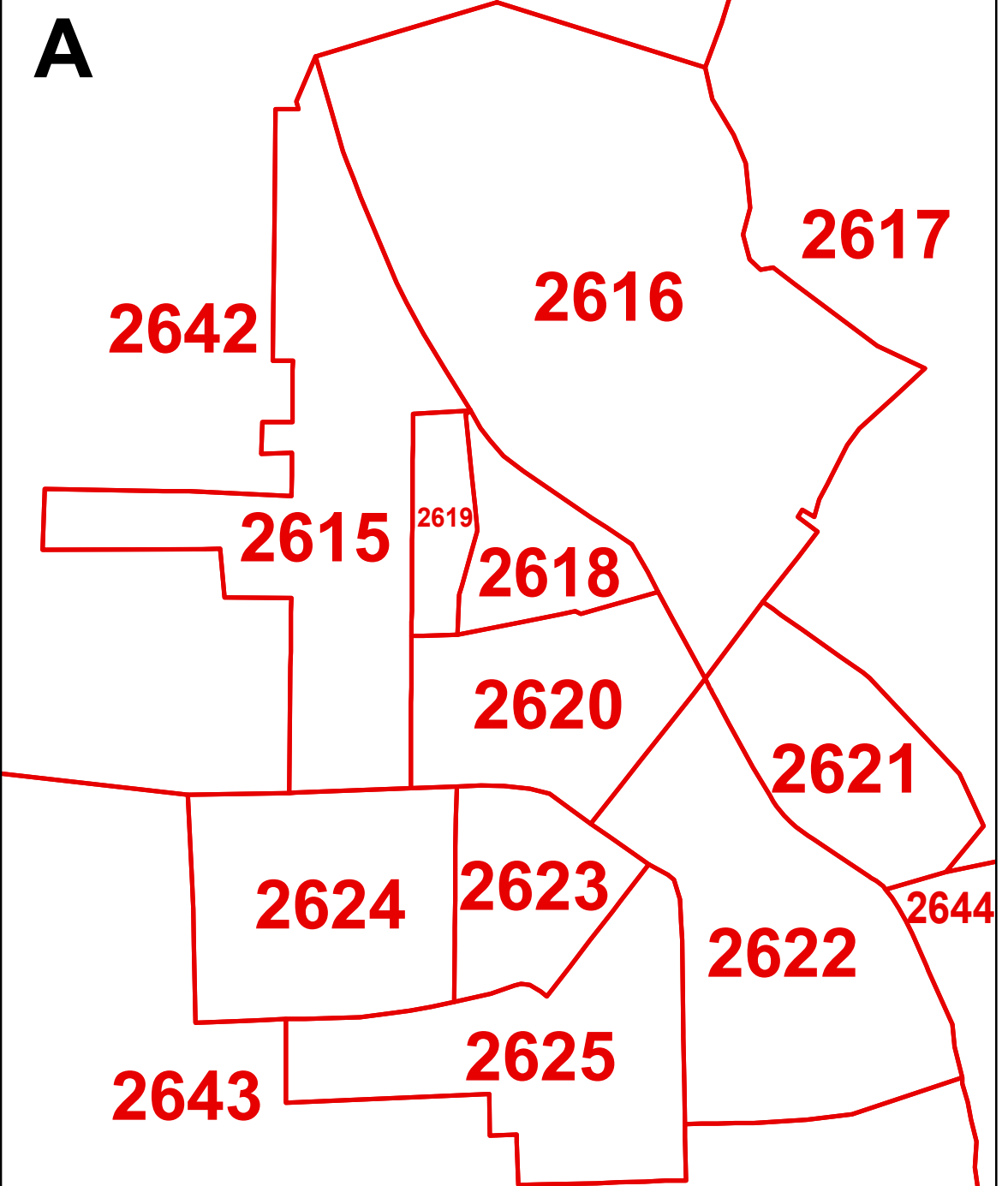
Distrito local	Mancha urbana	Cabecera Municipal	Autopista
Municipio	Sección	Vía de ferrocarril	Carretera pavimentada

1:41,900

DISTRITO ELECTORAL LOCAL 20



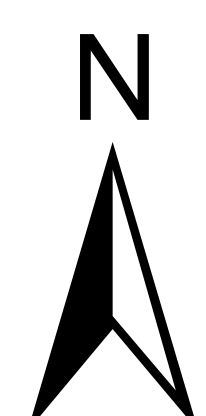
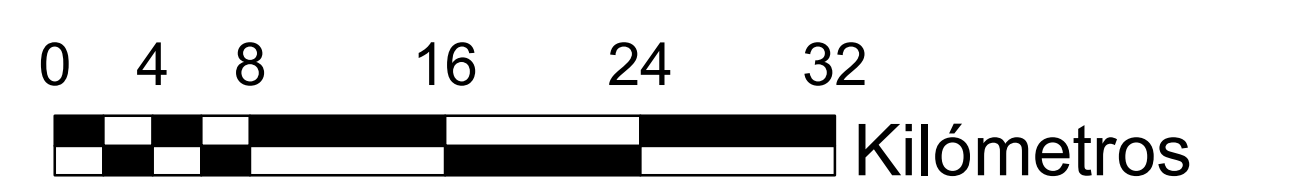
CHIHUAHUA 08




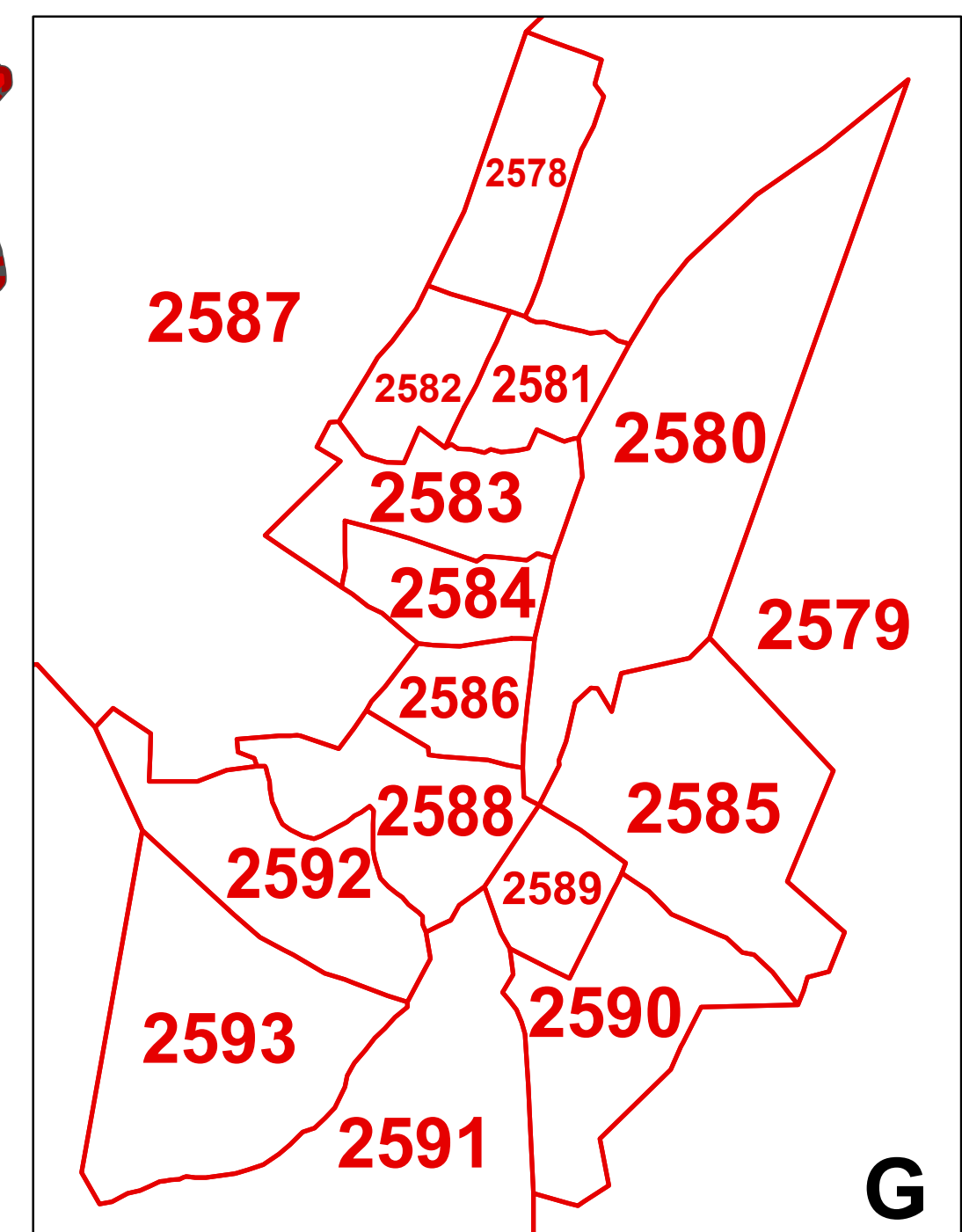
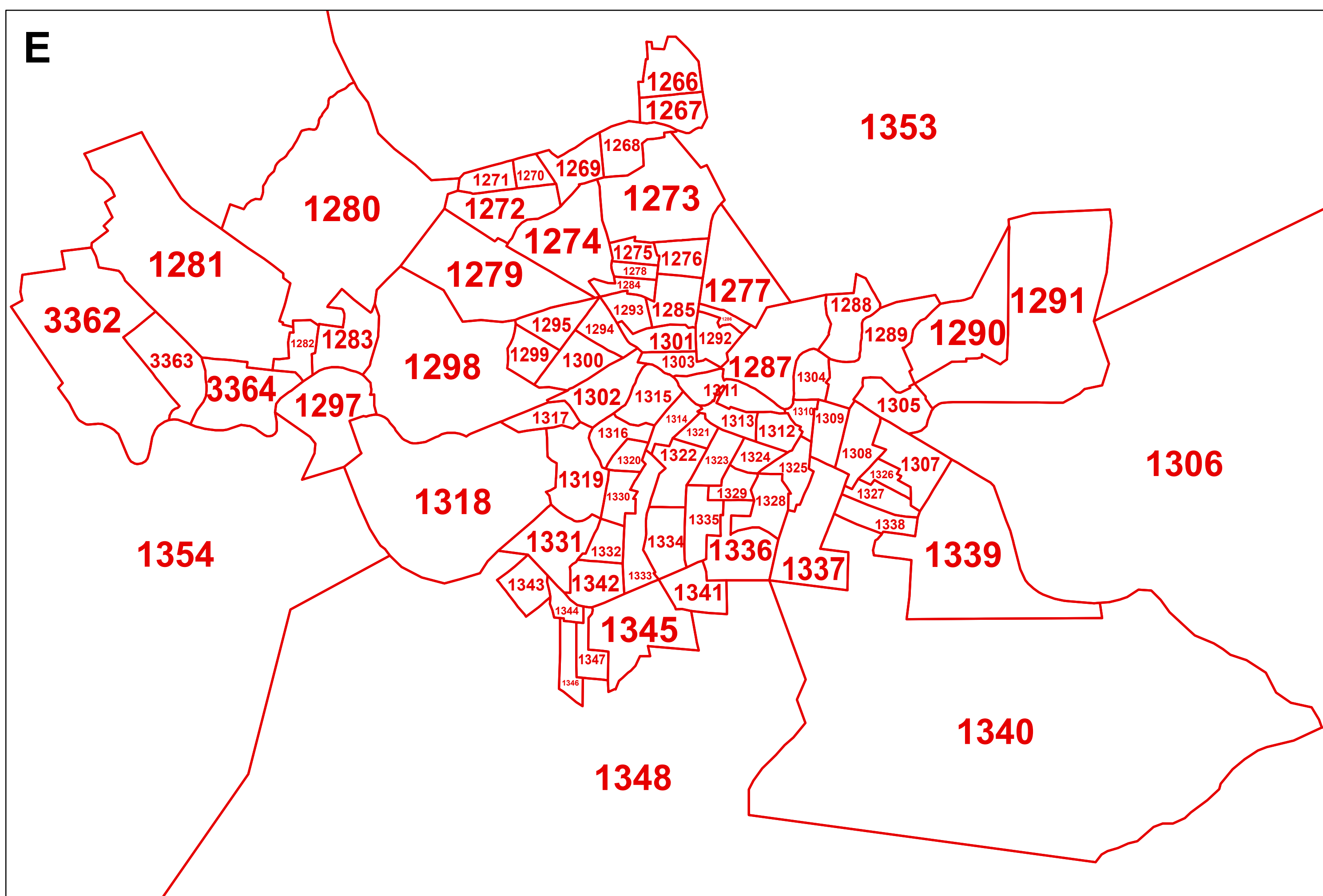
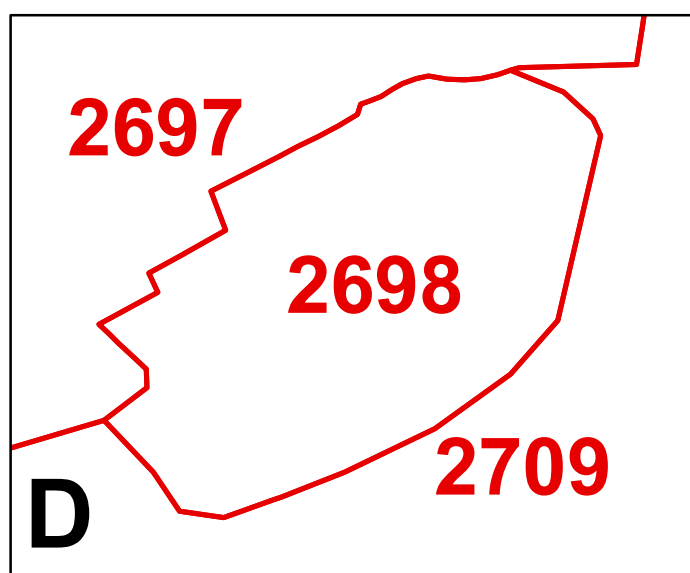
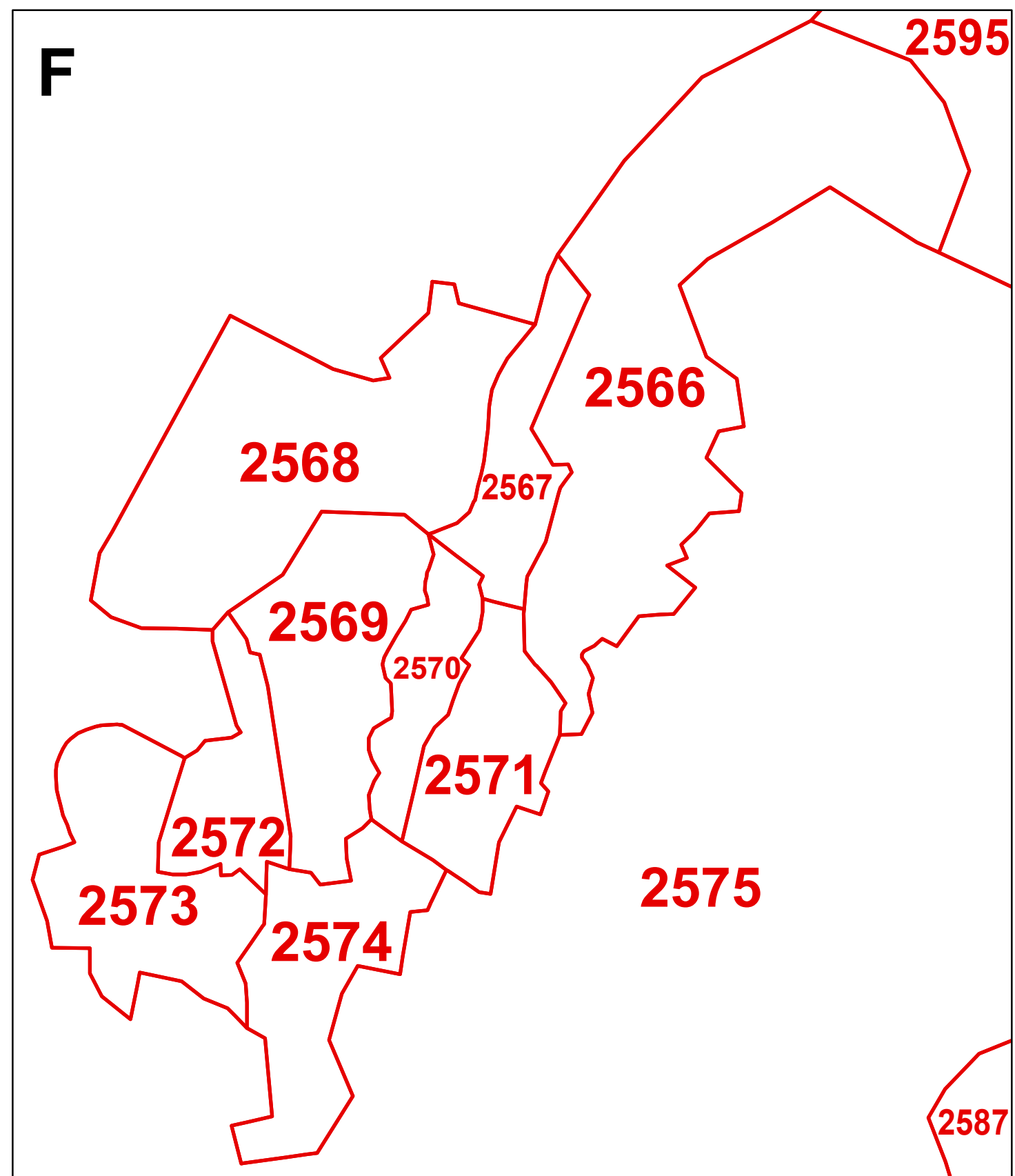
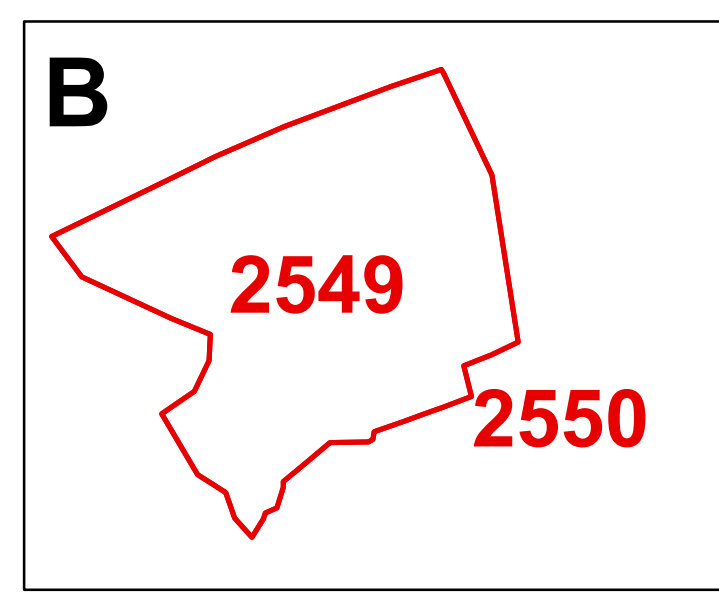
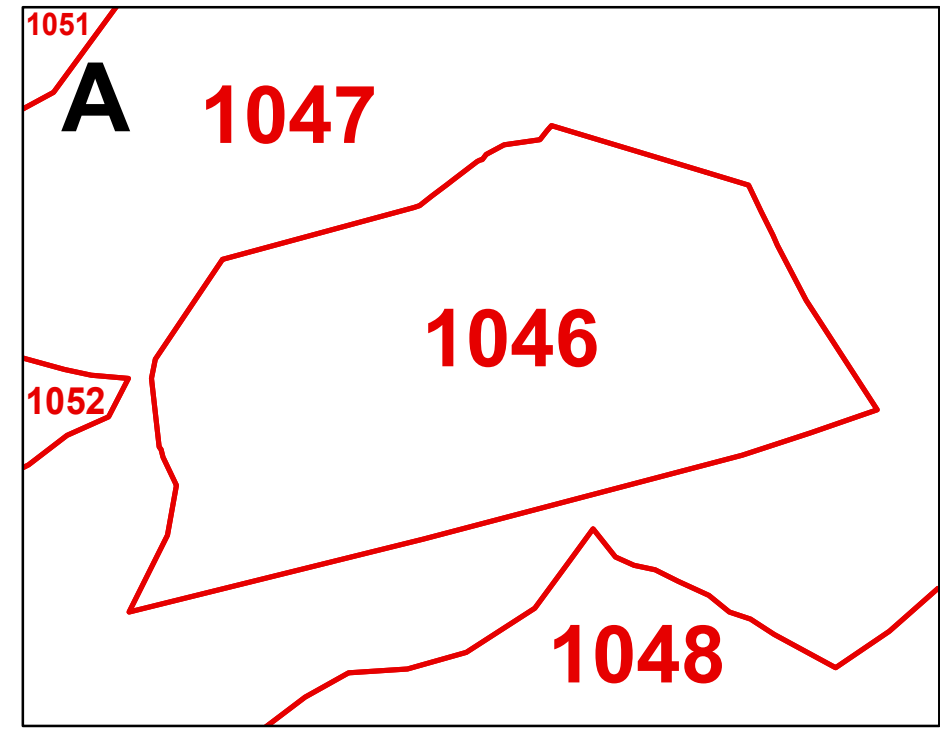
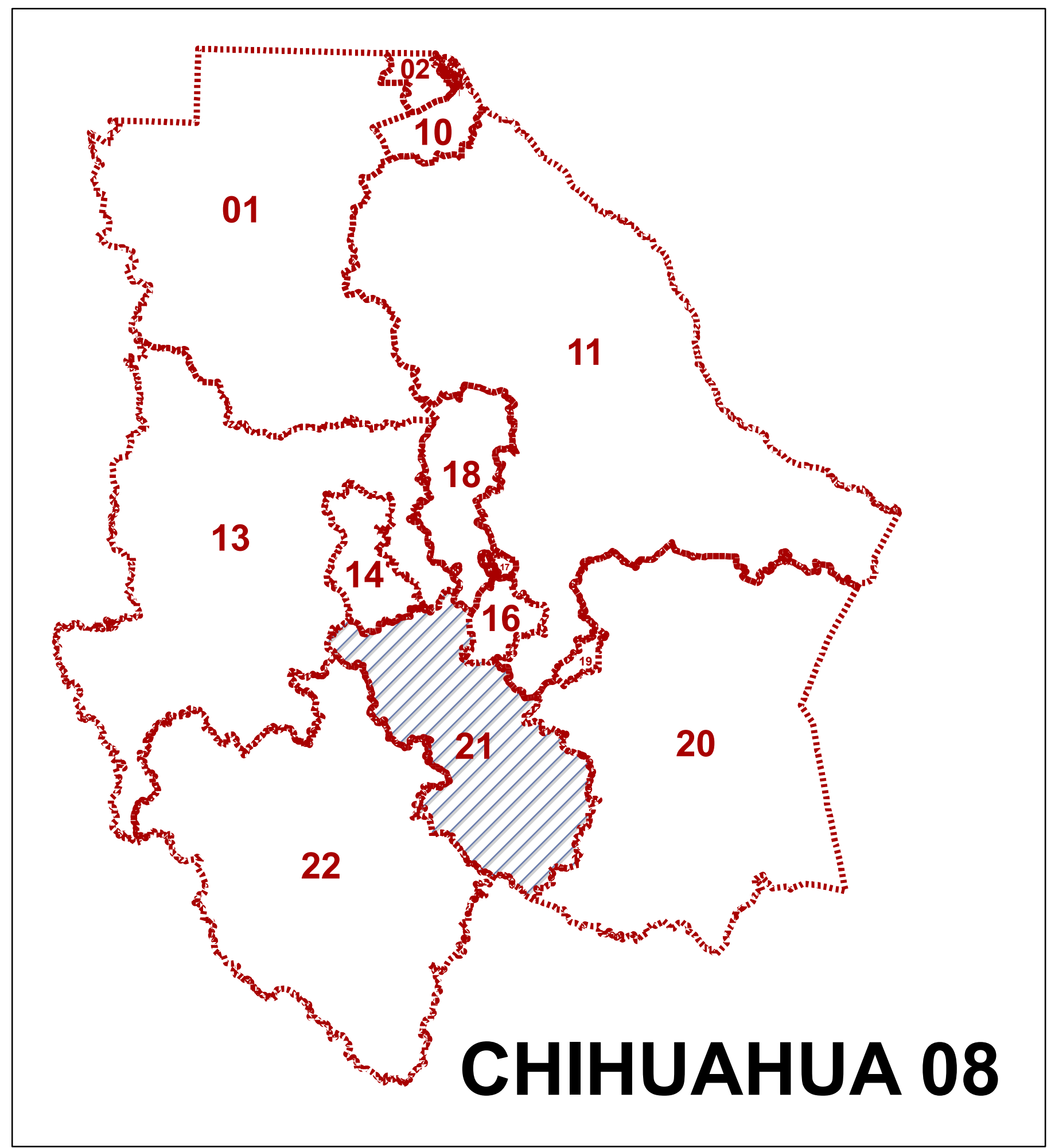
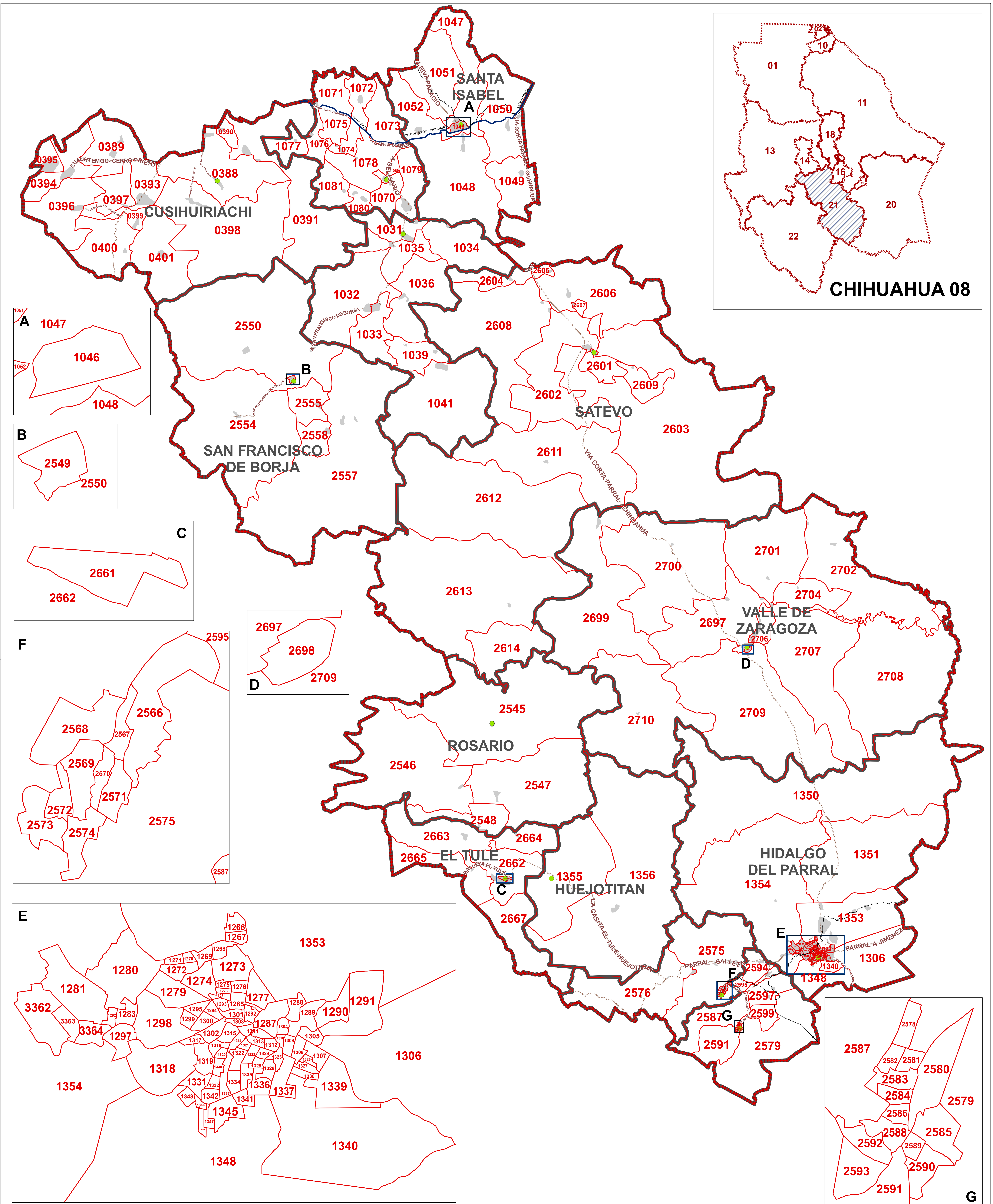
Simbología

- Distrito local
- Municipio
- Mancha urbana
- Sección
- Cabecera Municipal
- Autopista
- Vía de ferrocarril
- Carretera pavimentada

1:310,000



DISTRITO ELECTORAL LOCAL 21



Distrito local
 Municipio

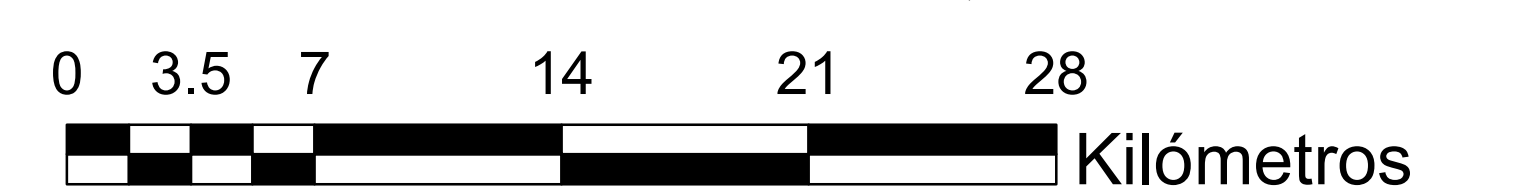
Mancha urbana
 Sección

Simbología

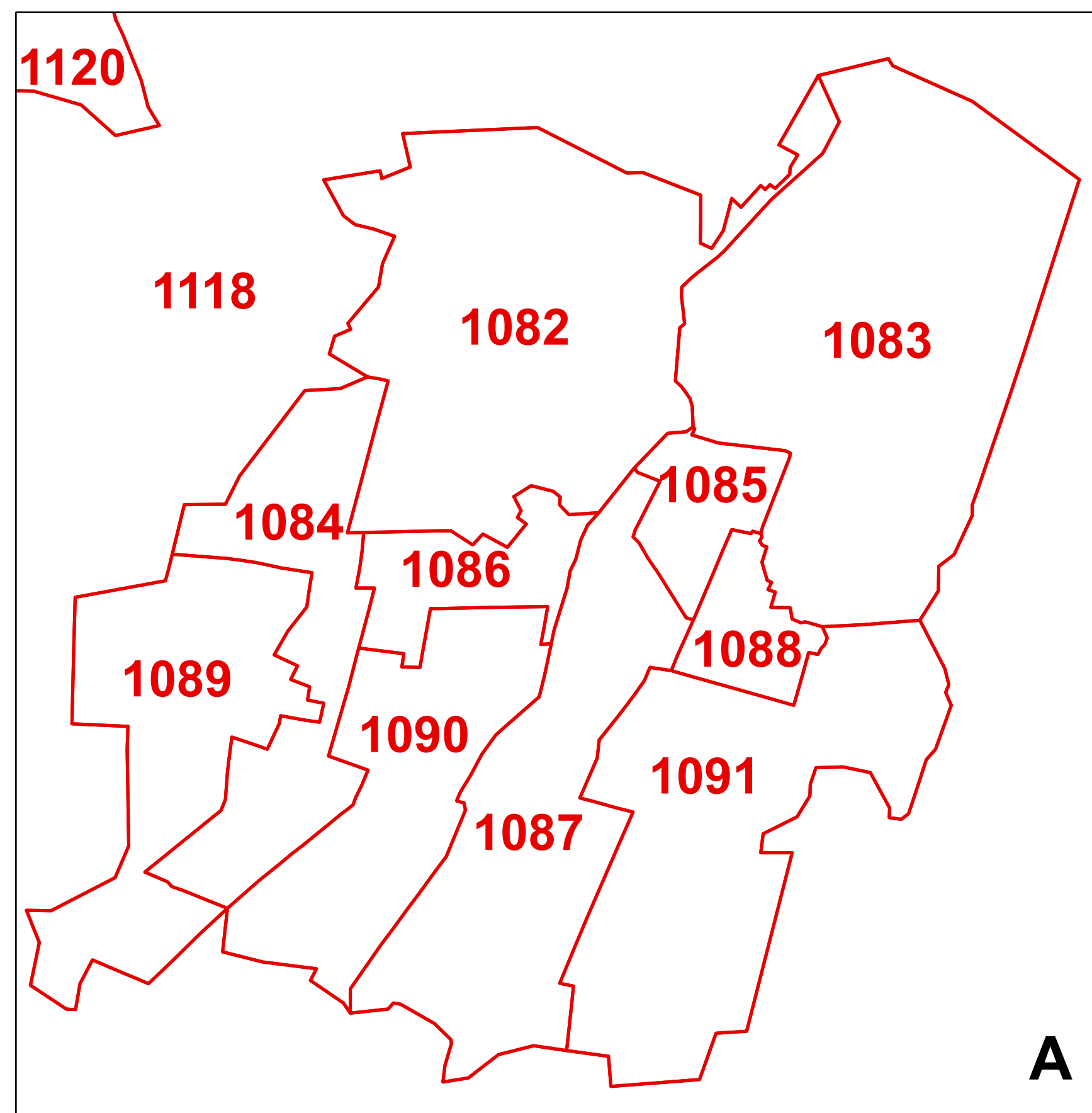
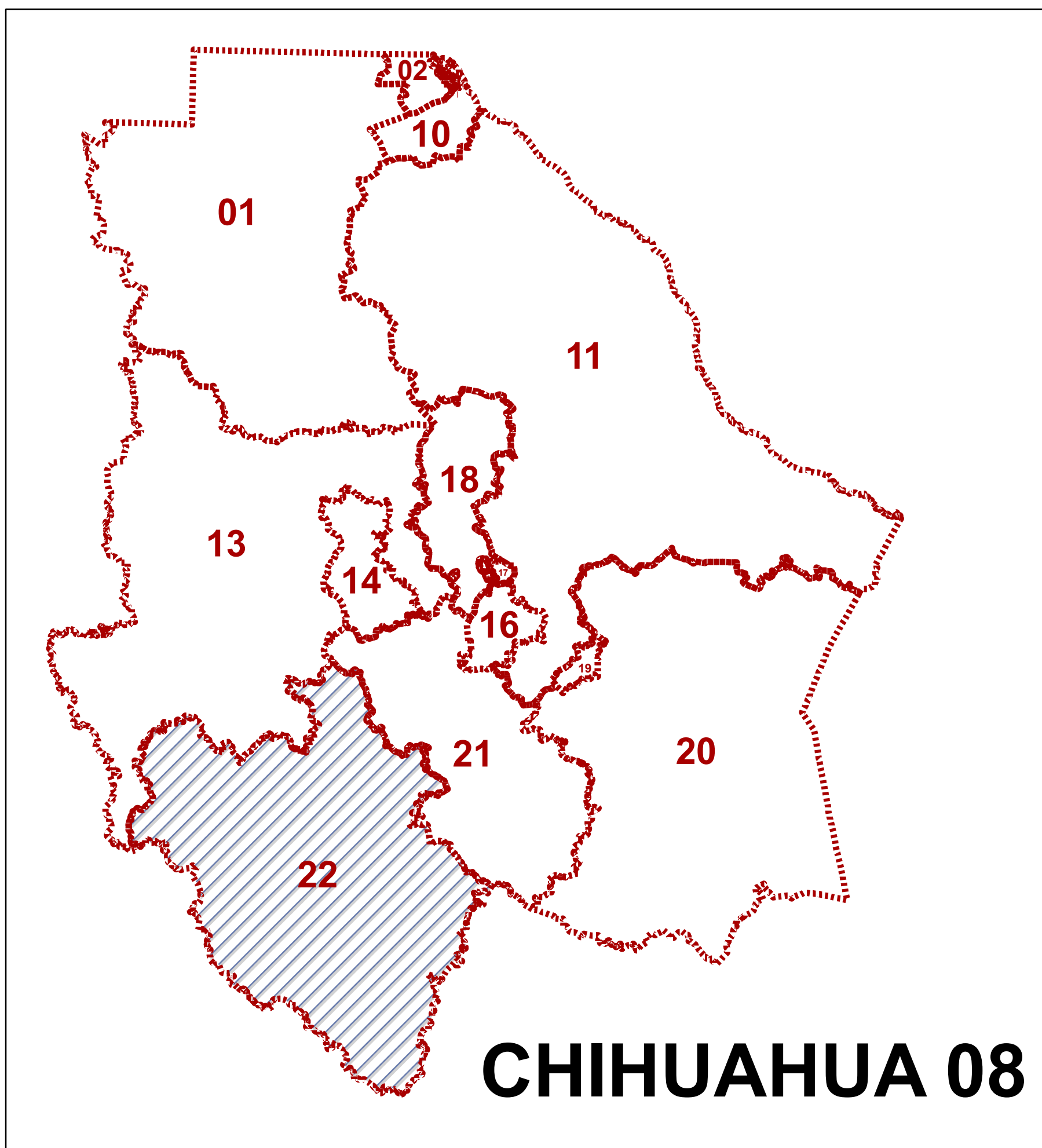
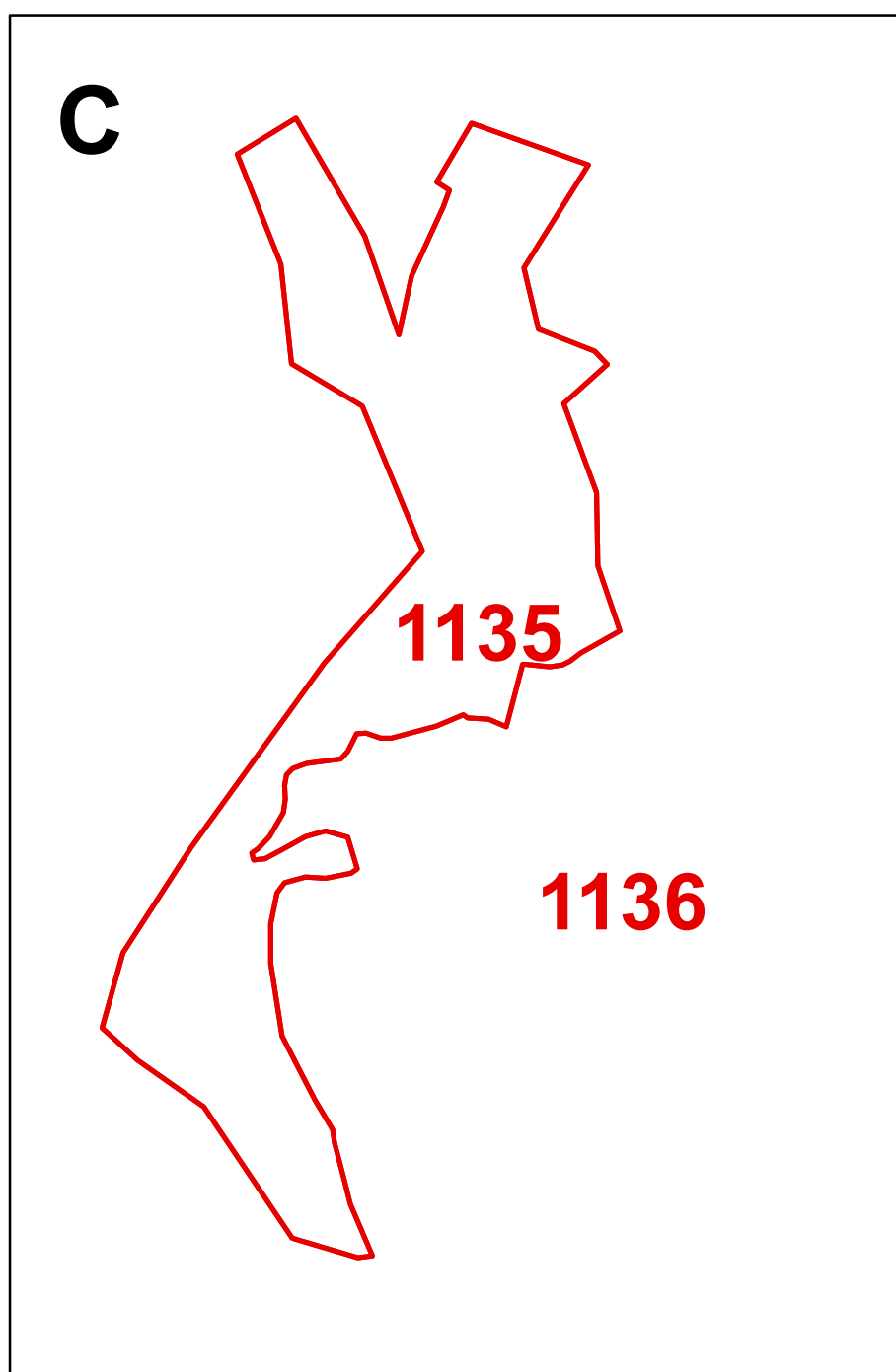
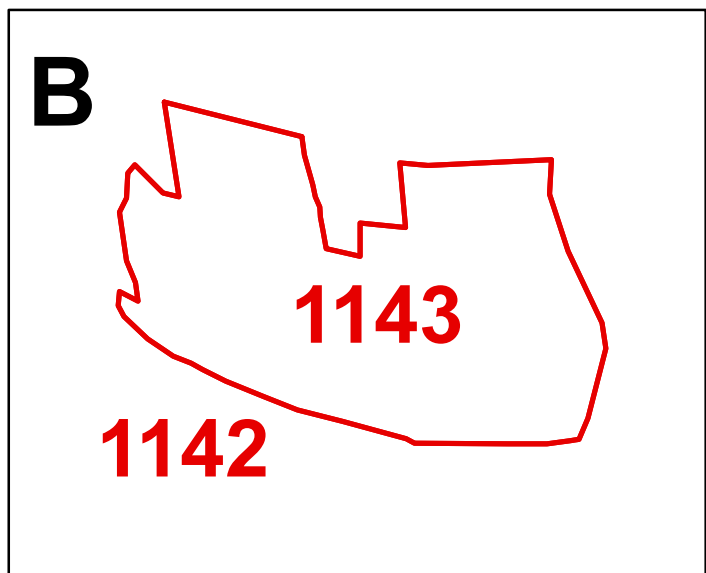
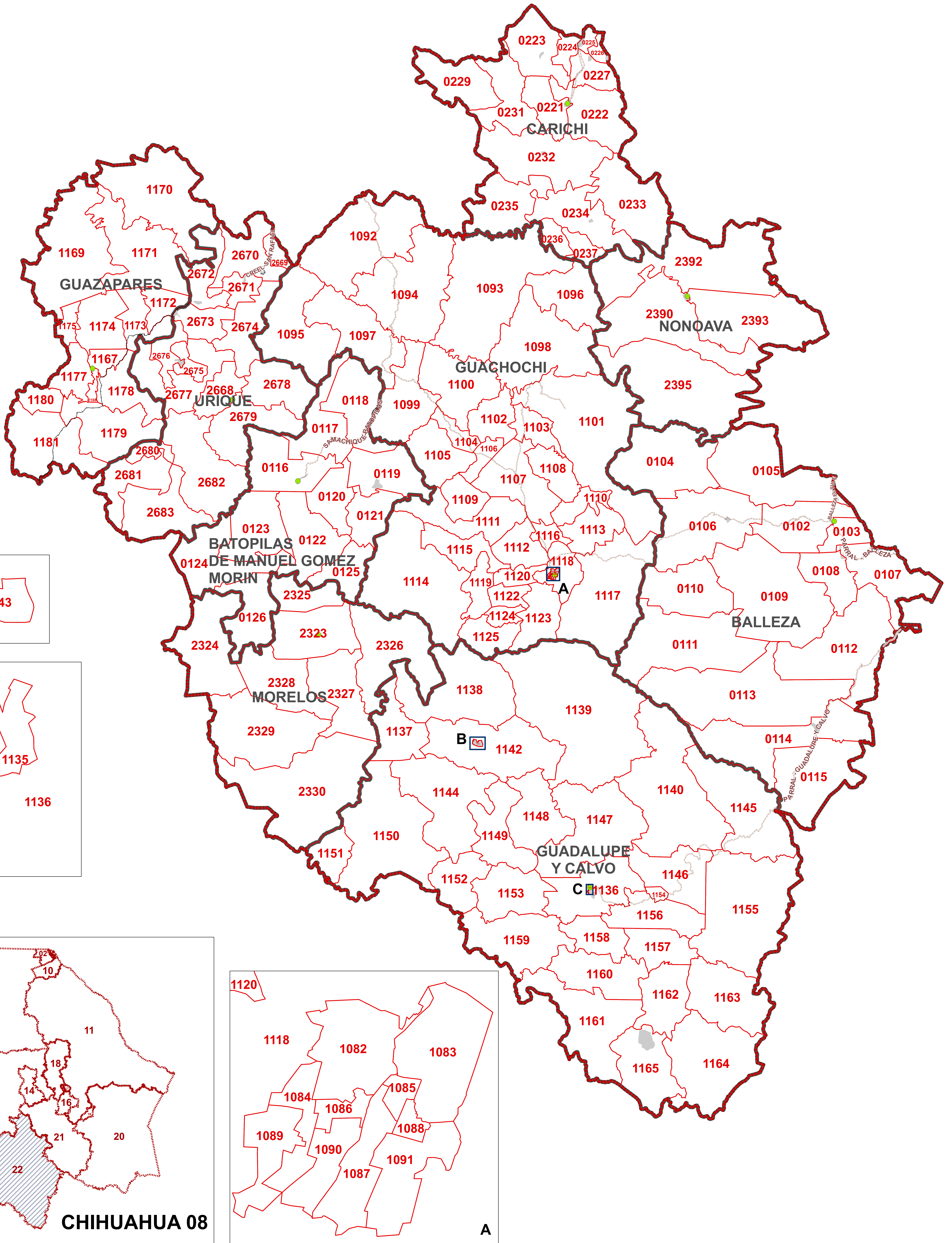
Cabecera Municipal
 Autopista
 Vía de ferrocarril

Carretera pavimentada



1:214,000



DISTRITO ELECTORAL LOCAL 22




Simbología



Distrito local



Mancha urbana



Cabecera Municipal



Autopista



Municipio



Sección



Vía de ferrocarril



Carretera pavimentada

1:303,000

